

Nebraska Historical Populations

Quick Reference Tables

- Annual U.S. and Nebraska Population Estimates since 1900
- Annual State Components of Population Change since 1920
- State Sex by 5-Year Age Group Populations: 1900 to 2010
- County Population Counts and Ranking Tables: 1860 to 2010
- County Year of Highest Census and Comparison to 2010 Population
- Place Population Counts since 1860 and Percent Change 2000 to 2010

Prepared by:
David Drozd, Jerry Deichert
Center for Public Affairs Research
University of Nebraska at Omaha
6001 Dodge Street
Omaha, NE 68182

January 2018



The University of Nebraska does not discriminate based on race, color, ethnicity, national origin, sex, pregnancy, disability, sexual orientation, gender identity, religion, disability, age, genetic information, veteran status, marital status, and/or political affiliation in its programs, activities, or employment.

TABLE OF CONTENTS

Table 1: Annual Population Estimates and Changes: U.S. and Nebraska 1900 to 2017	3-5
Table 2: Nebraska Population and Components of Change: 1920 to 2016.....	6-8
Table 3: Nebraska Population by Sex and Age: 1900 to 2010.....	9
Table 3a: Nebraska Population Percentages by Sex and Age: 1900 to 2010.....	10
Table 4: Nebraska County Populations: 1860 to 2010	11-13
Table 4a: Ranking of Nebraska County Populations: 1860 to 2010	14-16
Table 5: List of Nebraska Counties by Year of Highest Population	17
Various Nebraska Maps	18-21
Table 6: Comparison of 2010 County Population to Highest Census Year ...	22-23
Table 7: Nebraska Place Populations: 1860 to 2010	24-37
Table 8: Population of Nebraska Places by County: 2000 to 2010	38-48

Table 1: Annual Population Estimates and Changes: U.S. and Nebraska 1900 to 2017

Year		Population		Population Change		Percent Change		Difference
		United States	Nebraska	U.S.	Nebraska	U.S.	Nebraska	
July 1, 1900	1900	76,094,000	1,067,000	--	--	--	--	--
July 1, 1901	1901	77,585,000	1,078,000	1,491,000	11,000	1.96	1.03	0.93
July 1, 1902	1902	79,160,000	1,089,000	1,575,000	11,000	2.03	1.02	1.01
July 1, 1903	1903	80,632,000	1,104,000	1,472,000	15,000	1.86	1.38	0.48
July 1, 1904	1904	82,165,000	1,119,000	1,533,000	15,000	1.90	1.36	0.54
July 1, 1905	1905	83,820,000	1,129,000	1,655,000	10,000	2.01	0.89	1.12
July 1, 1906	1906	85,437,000	1,138,000	1,617,000	9,000	1.93	0.80	1.13
July 1, 1907	1907	87,000,000	1,149,000	1,563,000	11,000	1.83	0.97	0.86
July 1, 1908	1908	88,709,000	1,161,000	1,709,000	12,000	1.96	1.04	0.92
July 1, 1909	1909	90,492,000	1,177,000	1,783,000	16,000	2.01	1.38	0.63
July 1, 1910	1910	92,407,000	1,198,000	1,915,000	21,000	2.12	1.78	0.33
July 1, 1911	1911	93,868,000	1,216,000	1,461,000	18,000	1.58	1.50	0.08
July 1, 1912	1912	95,331,000	1,232,000	1,463,000	16,000	1.56	1.32	0.24
July 1, 1913	1913	97,227,000	1,246,000	1,896,000	14,000	1.99	1.14	0.85
July 1, 1914	1914	99,118,000	1,264,000	1,891,000	18,000	1.94	1.44	0.50
July 1, 1915	1915	100,549,000	1,272,000	1,431,000	8,000	1.44	0.63	0.81
July 1, 1916	1916	101,966,000	1,275,000	1,417,000	3,000	1.41	0.24	1.17
July 1, 1917	1917	103,266,000	1,285,000	1,300,000	10,000	1.27	0.78	0.49
July 1, 1918	1918	103,203,000	1,266,000	-63,000	-19,000	-0.06	-1.48	1.42
July 1, 1919	1919	104,512,000	1,290,000	1,309,000	24,000	1.27	1.90	-0.63
July 1, 1920	1920	106,466,000	1,300,000	1,954,000	10,000	1.87	0.78	1.09
July 1, 1921	1921	108,541,000	1,309,000	2,075,000	9,000	1.95	0.69	1.26
July 1, 1922	1922	110,055,000	1,312,000	1,514,000	3,000	1.39	0.23	1.17
July 1, 1923	1923	111,950,000	1,321,000	1,895,000	9,000	1.72	0.69	1.04
July 1, 1924	1924	114,113,000	1,333,000	2,163,000	12,000	1.93	0.91	1.02
July 1, 1925	1925	115,832,000	1,343,000	1,719,000	10,000	1.51	0.75	0.76
July 1, 1926	1926	117,399,000	1,353,000	1,567,000	10,000	1.35	0.74	0.61
July 1, 1927	1927	119,038,000	1,365,000	1,639,000	12,000	1.40	0.89	0.51
July 1, 1928	1928	120,501,000	1,371,000	1,463,000	6,000	1.23	0.44	0.79
July 1, 1929	1929	121,770,000	1,375,000	1,269,000	4,000	1.05	0.29	0.76
July 1, 1930	1930	123,075,000	1,380,000	1,305,000	5,000	1.07	0.36	0.71
July 1, 1931	1931	124,038,000	1,384,000	963,000	4,000	0.78	0.29	0.49
July 1, 1932	1932	124,839,000	1,386,000	801,000	2,000	0.65	0.14	0.50
July 1, 1933	1933	125,580,000	1,385,000	741,000	-1,000	0.59	-0.07	0.67
July 1, 1934	1934	126,372,000	1,382,000	792,000	-3,000	0.63	-0.22	0.85
July 1, 1935	1935	127,251,000	1,375,000	879,000	-7,000	0.70	-0.51	1.20
July 1, 1936	1936	128,054,000	1,358,000	803,000	-17,000	0.63	-1.24	1.87
July 1, 1937	1937	128,822,000	1,339,000	768,000	-19,000	0.60	-1.40	2.00
July 1, 1938	1938	129,824,000	1,326,000	1,002,000	-13,000	0.78	-0.97	1.75
July 1, 1939	1939	130,884,000	1,318,000	1,060,000	-8,000	0.82	-0.60	1.42
July 1, 1940	1940	131,955,000	1,316,000	1,071,000	-2,000	0.82	-0.15	0.97
July 1, 1941	1941	133,417,000	1,272,000	1,462,000	-44,000	1.11	-3.34	4.45
July 1, 1942	1942	134,670,000	1,245,000	1,253,000	-27,000	0.94	-2.12	3.06
July 1, 1943	1943	134,697,000	1,235,000	27,000	-10,000	0.02	-0.80	0.82
July 1, 1944	1944	134,075,000	1,214,000	-622,000	-21,000	-0.46	-1.70	1.24
July 1, 1945	1945	133,387,000	1,210,000	-688,000	-4,000	-0.51	-0.33	-0.18
July 1, 1946	1946	140,638,000	1,256,000	7,251,000	46,000	5.44	3.80	1.63
July 1, 1947	1947	143,665,000	1,266,000	3,027,000	10,000	2.15	0.80	1.36

Year	Population		Population Change		Percent Change		Difference
	United States	Nebraska	U.S.	Nebraska	U.S.	Nebraska	
July 1, 1948	146,091,000	1,265,000	2,426,000	-1,000	1.69	-0.08	1.77
July 1, 1949	148,666,000	1,302,000	2,575,000	37,000	1.76	2.92	-1.16
July 1, 1950	151,871,000	1,327,000	3,205,000	25,000	2.16	1.92	0.24
July 1, 1951	153,970,000	1,316,000	2,099,000	-11,000	1.38	-0.83	2.21
July 1, 1952	156,369,000	1,311,000	2,399,000	-5,000	1.56	-0.38	1.94
July 1, 1953	158,946,000	1,318,000	2,577,000	7,000	1.65	0.53	1.11
July 1, 1954	161,881,000	1,340,000	2,935,000	22,000	1.85	1.67	0.18
July 1, 1955	165,058,000	1,374,000	3,177,000	34,000	1.96	2.54	-0.57
July 1, 1956	168,078,000	1,397,000	3,020,000	23,000	1.83	1.67	0.16
July 1, 1957	171,178,000	1,394,000	3,100,000	-3,000	1.84	-0.21	2.06
July 1, 1958	174,153,000	1,383,000	2,975,000	-11,000	1.74	-0.79	2.53
July 1, 1959	177,136,000	1,397,000	2,983,000	14,000	1.71	1.01	0.70
July 1, 1960	179,972,000	1,417,000	2,836,000	20,000	1.60	1.43	0.17
July 1, 1961	182,976,000	1,446,000	3,004,000	29,000	1.67	2.05	-0.38
July 1, 1962	185,739,000	1,464,000	2,763,000	18,000	1.51	1.24	0.27
July 1, 1963	188,434,000	1,476,000	2,695,000	12,000	1.45	0.82	0.63
July 1, 1964	191,085,000	1,482,000	2,651,000	6,000	1.41	0.41	1.00
July 1, 1965	193,457,000	1,471,000	2,372,000	-11,000	1.24	-0.74	1.98
July 1, 1966	195,499,000	1,456,000	2,042,000	-15,000	1.06	-1.02	2.08
July 1, 1967	197,375,000	1,457,000	1,876,000	1,000	0.96	0.07	0.89
July 1, 1968	199,312,000	1,467,000	1,937,000	10,000	0.98	0.69	0.30
July 1, 1969	201,298,000	1,474,000	1,986,000	7,000	1.00	0.48	0.52
July 1, 1970	203,798,722	1,487,963	2,500,722	13,963	1.24	0.95	0.30
July 1, 1971	206,817,509	1,504,208	3,018,787	16,245	1.48	1.09	0.39
July 1, 1972	209,274,882	1,518,293	2,457,373	14,085	1.19	0.94	0.25
July 1, 1973	211,349,205	1,528,517	2,074,323	10,224	0.99	0.67	0.32
July 1, 1974	213,333,635	1,537,809	1,984,430	9,292	0.94	0.61	0.33
July 1, 1975	215,456,585	1,541,440	2,122,950	3,631	1.00	0.24	0.76
July 1, 1976	217,553,859	1,548,901	2,097,274	7,461	0.97	0.48	0.49
July 1, 1977	219,760,875	1,554,466	2,207,016	5,565	1.01	0.36	0.66
July 1, 1978	222,098,244	1,560,826	2,337,369	6,360	1.06	0.41	0.65
July 1, 1979	224,568,579	1,564,356	2,470,335	3,530	1.11	0.23	0.89
July 1, 1980	227,224,719	1,572,296	2,656,140	7,940	1.18	0.51	0.68
July 1, 1981	229,465,744	1,578,517	2,241,025	6,221	0.99	0.40	0.59
July 1, 1982	231,664,432	1,581,776	2,198,688	3,259	0.96	0.21	0.75
July 1, 1983	233,792,014	1,584,293	2,127,582	2,517	0.92	0.16	0.76
July 1, 1984	235,824,907	1,588,638	2,032,893	4,345	0.87	0.27	0.60
July 1, 1985	237,923,734	1,584,661	2,098,827	-3,977	0.89	-0.25	1.14
July 1, 1986	240,132,831	1,574,328	2,209,097	-10,333	0.93	-0.65	1.58
July 1, 1987	242,288,936	1,566,544	2,156,105	-7,784	0.90	-0.49	1.39
July 1, 1988	244,499,004	1,571,477	2,210,068	4,933	0.91	0.31	0.60
July 1, 1989	246,819,222	1,574,858	2,320,218	3,381	0.95	0.22	0.73
July 1, 1990	249,622,814	1,581,660	2,803,592	6,802	1.14	0.43	0.70
July 1, 1991	252,980,941	1,595,919	3,358,127	14,259	1.35	0.90	0.44
July 1, 1992	256,514,224	1,611,687	3,533,283	15,768	1.40	0.99	0.41
July 1, 1993	259,918,588	1,625,590	3,404,364	13,903	1.33	0.86	0.46
July 1, 1994	263,125,821	1,639,041	3,207,233	13,451	1.23	0.83	0.41
July 1, 1995	266,278,393	1,656,992	3,152,572	17,951	1.20	1.10	0.10

Year	Population		Population Change		Percent Change		Difference
	United States	Nebraska	U.S.	Nebraska	U.S.	Nebraska	
July 1, 1996	269,394,284	1,673,740	3,115,891	16,748	1.17	1.01	0.16
July 1, 1997	272,646,925	1,686,418	3,252,641	12,678	1.21	0.76	0.45
July 1, 1998	275,854,104	1,695,816	3,207,179	9,398	1.18	0.56	0.62
July 1, 1999	279,040,168	1,704,764	3,186,064	8,948	1.15	0.53	0.63
July 1, 2000	282,162,411	1,713,820	3,122,243	9,056	1.12	0.53	0.59
July 1, 2001	284,968,955	1,719,836	2,806,544	6,016	0.99	0.35	0.64
July 1, 2002	287,625,193	1,728,292	2,656,238	8,456	0.93	0.49	0.44
July 1, 2003	290,107,933	1,738,643	2,482,740	10,351	0.86	0.60	0.26
July 1, 2004	292,805,298	1,749,370	2,697,365	10,727	0.93	0.62	0.31
July 1, 2005	295,516,599	1,761,497	2,711,301	12,127	0.93	0.69	0.23
July 1, 2006	298,379,912	1,772,693	2,863,313	11,196	0.97	0.64	0.33
July 1, 2007	301,231,207	1,783,440	2,851,295	10,747	0.96	0.61	0.35
July 1, 2008	304,093,966	1,796,378	2,862,759	12,938	0.95	0.73	0.22
July 1, 2009	306,771,529	1,812,683	2,677,563	16,305	0.88	0.91	-0.03
July 1, 2010	309,338,421	1,829,956	2,566,892	17,273	0.84	0.95	-0.12
July 1, 2011	311,644,280	1,841,641	2,305,859	11,685	0.75	0.64	0.11
July 1, 2012	313,993,272	1,854,862	2,348,992	13,221	0.75	0.72	0.04
July 1, 2013	316,234,505	1,867,414	2,241,233	12,552	0.71	0.68	0.04
July 1, 2014	318,622,525	1,880,920	2,388,020	13,506	0.76	0.72	0.03
July 1, 2015	321,039,839	1,893,564	2,417,314	12,644	0.76	0.67	0.09
July 1, 2016	323,405,935	1,907,603	2,366,096	14,039	0.74	0.74	0.00
July 1, 2017	325,719,178	1,920,076	2,313,243	12,473	0.72	0.65	0.06

Sources:

1900-1929	Historical Annual Time Series of State Population Estimates 1900 to 1990: Total Population Internet Release February 1996; http://www.census.gov/popest/archives/1980s/80s_st_totals.html
1930-1999	Regional Economic Information System, Bureau of Economic Analysis, U.S. Department of Commerce Data as of March 28, 2006: http://www.bea.gov/regionalspi/default.cfm?satable=summary
2000-2009	Table 1. Intercensal Estimates of the Resident Population for the United States, Regions, States, and Puerto Rico: April 1, 2000 to July 1, 2010 (ST-EST00INT-01) Population Division, U.S. Census Bureau; Released December 20, 2012 http://www.census.gov/popest/intercensal/index.html
2010-2017	2017 Vintage Population Estimates, U.S. Census Bureau, released 12-20-2017

Table 2: Nebraska Population and Components of Change: 1920 to 2016

Sources: Regional Economic Information System, Bureau of Economic Analysis
 Vital Statistics Reports, Nebraska Department of Health and Human Services
 2017 Vintage Population Estimates, U.S. Census Bureau, released 12-20-2017

Year	Estimated July 1 Population	Births	Deaths	Natural Change	Annual Population Change	Net Migration
1920	1,300,000	30,749	12,934	17,815	10,000	-7,815
1921	1,309,000	32,259	12,025	20,234	9,000	-10,025
1922	1,312,000	31,215	12,323	18,892	3,000	-16,563
1923	1,321,000	30,171	12,620	17,551	9,000	-9,222
1924	1,333,000	30,036	12,389	17,647	12,000	-5,599
1925	1,343,000	29,179	12,475	16,704	10,000	-7,176
1926	1,353,000	28,287	12,646	15,641	10,000	-6,173
1927	1,365,000	27,866	12,369	15,497	12,000	-3,569
1928	1,371,000	28,029	13,662	14,367	6,000	-8,932
1929	1,375,000	26,591	13,374	13,217	4,000	-9,792
1930	1,380,000	27,006	13,280	13,726	5,000	-8,472
1931	1,384,000	26,610	12,905	13,705	4,000	-9,716
1932	1,386,000	25,160	12,923	12,237	2,000	-10,971
1933	1,385,000	24,187	12,925	11,262	-1,000	-12,750
1934	1,382,000	25,087	13,372	11,715	-3,000	-14,489
1935	1,375,000	23,326	13,179	10,147	-7,000	-17,931
1936	1,358,000	23,799	13,756	10,043	-17,000	-27,095
1937	1,339,000	22,256	13,200	9,056	-19,000	-28,550
1938	1,326,000	22,402	11,960	10,442	-13,000	-22,749
1939	1,318,000	22,326	12,188	10,138	-8,000	-18,290
1940	1,316,000	22,153	12,593	9,560	-2,000	-11,849
1941	1,272,000	22,186	12,203	9,983	-44,000	-53,772
1942	1,245,000	23,950	12,293	11,657	-27,000	-37,820
1943	1,235,000	25,091	12,956	12,135	-10,000	-21,896
1944	1,214,000	24,694	12,560	12,134	-21,000	-33,135
1945	1,210,000	24,292	12,446	11,846	-4,000	-15,990
1946	1,256,000	27,753	12,365	15,388	46,000	32,383
1947	1,266,000	32,018	12,823	19,195	10,000	-7,292
1948	1,265,000	31,066	12,569	18,497	-1,000	-19,846
1949	1,302,000	31,482	12,607	18,875	37,000	18,314
1950	1,327,000	31,713	12,548	19,165	25,000	5,980
1951	1,316,000	33,595	12,880	20,715	-11,000	-30,940
1952	1,311,000	33,809	13,056	20,753	-5,000	-25,734
1953	1,318,000	32,633	13,298	19,335	7,000	-13,044
1954	1,340,000	33,617	12,741	20,876	22,000	1,895
1955	1,374,000	34,087	13,001	21,086	34,000	13,019
1956	1,397,000	33,855	13,161	20,694	23,000	2,110
1957	1,394,000	33,161	13,797	19,364	-3,000	-23,029
1958	1,383,000	32,935	13,680	19,255	-11,000	-30,310
1959	1,397,000	34,162	13,887	20,275	14,000	-5,765
1960	1,417,000	34,257	14,071	20,186	20,000	-231

	Estimated				Annual	
	July 1			Natural	Population	Net
Year	Population	Births	Deaths	Change	Change	Migration
1961	1,446,000	34,544	13,812	20,732	29,000	8,541
1962	1,464,000	33,886	14,305	19,581	18,000	-2,157
1963	1,476,000	32,624	14,657	17,967	12,000	-6,774
1964	1,482,000	30,727	14,758	15,969	6,000	-10,968
1965	1,471,000	27,829	14,799	13,030	-11,000	-25,500
1966	1,456,000	25,618	14,799	10,819	-15,000	-26,925
1967	1,457,000	24,259	14,465	9,794	1,000	-9,307
1968	1,467,000	24,236	15,017	9,219	10,000	494
1969	1,474,000	24,801	14,898	9,903	7,000	-2,561
1970	1,487,963	25,877	15,016	10,861	13,963	3,581
1971	1,504,208	25,507	15,182	10,325	16,245	5,652
1972	1,518,293	23,473	15,540	7,933	14,085	4,956
1973	1,528,517	22,771	14,977	7,794	10,224	2,361
1974	1,537,809	23,695	15,016	8,679	9,292	1,056
1975	1,541,440	23,658	14,569	9,089	3,631	-5,253
1976	1,548,901	23,767	14,536	9,231	7,461	-1,699
1977	1,554,466	25,158	14,316	10,842	5,565	-4,472
1978	1,560,826	25,103	14,408	10,695	6,360	-4,409
1979	1,564,356	26,199	14,228	11,971	3,530	-7,803
1980	1,572,296	27,335	14,465	12,870	7,940	-4,481
1981	1,578,517	27,164	14,580	12,584	6,221	-6,506
1982	1,581,776	26,954	14,567	12,387	3,259	-9,227
1983	1,584,293	26,254	14,695	11,559	2,517	-9,456
1984	1,588,638	26,099	14,633	11,466	4,345	-7,168
1985	1,584,661	25,540	14,895	10,645	-3,977	-15,033
1986	1,574,328	24,425	14,662	9,763	-10,333	-20,537
1987	1,566,544	23,813	14,820	8,993	-7,784	-17,162
1988	1,571,477	23,904	14,858	9,046	4,933	-4,087
1989	1,574,858	24,205	14,776	9,429	3,381	-5,857
1990	1,581,660	24,362	14,751	9,611	6,802	-2,718
1991	1,595,919	23,947	14,647	9,300	14,259	4,804
1992	1,611,687	23,336	14,577	8,759	15,768	6,739
1993	1,625,590	23,196	14,967	8,229	13,903	5,409
1994	1,639,041	23,131	14,974	8,157	13,451	5,258
1995	1,656,992	23,221	15,216	8,005	17,951	9,870
1996	1,673,740	23,271	15,435	7,836	16,748	8,828
1997	1,686,418	23,313	15,271	8,042	12,678	4,739
1998	1,695,816	23,533	15,181	8,352	9,398	1,201
1999	1,704,764	23,900	15,580	8,320	8,948	612
2000	1,713,820	24,643	14,979	9,664	9,056	64
2001	1,719,836	24,818	15,171	9,647	6,016	-3,640
2002	1,728,292	25,381	15,721	9,660	8,456	-1,198
2003	1,738,643	25,900	15,439	10,461	10,351	291
2004	1,749,370	26,324	14,647	11,677	10,727	-342
2005	1,761,497	26,142	14,950	11,192	12,127	693
2006	1,772,693	26,723	14,894	11,829	11,196	-315

	Estimated				Annual	
	July 1			Natural	Population	Net
Year	Population	Births	Deaths	Change	Change	Migration
2007	1,783,440	26,935	15,256	11,679	10,747	-1,007
2008	1,796,378	26,992	15,451	11,541	12,938	1,328
2009	1,812,683	26,931	14,803	12,128	16,305	4,471
2010	1,829,956	25,916	15,171	10,745	17,273	5,837
2011	1,841,641	25,722	15,473	10,249	11,685	1,188
2012	1,854,862	25,939	15,654	10,285	13,221	2,954
2013	1,867,414	26,094	15,745	10,349	12,552	2,235
2014	1,880,920	26,794	15,965	10,829	13,506	2,917
2015	1,893,564	26,678	16,731	9,947	12,644	2,256
2016	1,907,603	26,594	16,207	10,387	14,039	3,872

Table 3: Nebraska Population by Sex and Age: 1900 to 2010

Sources: 1900 - 2010 Decennial Censuses, U.S. Census Bureau

Note: Unk. means unknown

Male	1900	1910	1920	1930	1940	1950	1960	1970	1980	1990	2000	2010
All ages	564,592	627,782	672,805	706,348	665,788	667,332	700,026	724,455	765,894	769,439	843,351	906,296
Under 5	67,836	71,148	73,017	66,742	53,511	71,463	81,711	61,188	62,703	61,407	59,681	67,630
5 to 9	67,291	64,928	71,498	71,931	55,268	56,549	74,761	74,811	60,399	64,659	63,001	65,888
10 to 14	61,690	61,594	66,992	69,173	60,398	50,332	65,472	78,362	61,803	60,239	66,180	62,686
15 to 19	55,742	63,188	59,625	66,788	63,304	48,605	50,130	71,377	74,437	57,530	69,235	66,033
20 to 24	53,374	64,722	58,451	60,298	52,418	49,437	40,513	55,167	74,697	54,477	61,301	66,232
25 to 29	47,657	56,370	57,863	52,163	49,358	50,478	41,112	44,302	67,366	62,702	57,373	65,891
30 to 34	40,930	46,122	52,355	50,023	47,518	44,877	43,529	38,583	57,398	66,117	56,673	59,085
35 to 39	38,246	40,301	48,252	50,976	44,236	44,730	44,088	38,224	44,229	61,638	65,339	56,043
40 to 44	33,722	34,077	38,489	46,652	43,017	42,741	40,929	40,439	37,445	52,541	67,281	55,905
45 to 49	25,569	30,807	34,617	40,125	42,757	38,761	39,518	40,444	36,065	40,180	61,050	64,171
50 to 54	22,302	28,814	29,779	34,386	40,001	37,897	37,378	36,967	37,910	33,733	51,556	65,210
55 to 59	17,168	20,326	24,653	27,577	33,023	35,724	33,768	34,605	36,566	32,400	38,280	58,068
60 to 64	12,396	15,980	20,864	22,815	26,405	31,322	30,766	31,737	31,490	32,481	30,771	47,051
65 to 69	9,079	12,438	14,239	18,632	21,276	25,164	27,872	25,511	27,847	29,799	27,728	33,056
70 to 74	5,501	7,813	10,025	13,993	15,433	17,683	22,196	21,252	22,608	22,811	25,337	25,108
75 to 79	3,045	4,707	6,385	7,825	9,932	11,800	14,424	15,849	15,678	17,380	20,320	20,206
80 to 84	1,371	2,040	2,821	3,944	5,475	6,385	7,551	9,605	9,836	11,287	12,683	15,243
85+	513	942	1,255	1,872	2,458	3,384	4,308	6,032	7,417	8,058	9,562	12,790
Unk.	1,160	1,465	1,625	433	0	0	0	0	0	0	0	0
Female	1900	1910	1920	1930	1940	1950	1960	1970	1980	1990	2000	2010
All ages	501,708	564,432	623,567	671,615	650,046	658,178	711,304	759,038	803,931	808,946	867,912	920,045
Under 5	65,911	68,948	70,223	63,595	51,035	68,706	78,496	59,034	60,243	58,199	57,367	64,278
5 to 9	65,507	63,158	69,082	69,556	53,284	54,256	72,650	72,417	57,646	61,742	60,444	63,040
10 to 14	60,053	60,188	65,116	67,166	58,035	47,378	62,735	74,607	59,104	57,144	62,754	60,020
15 to 19	54,535	61,330	59,427	65,312	61,797	48,660	50,153	71,798	72,812	55,330	65,674	62,897
20 to 24	48,879	58,382	58,364	60,490	54,921	49,440	42,461	59,520	74,037	54,172	59,030	63,044
25 to 29	40,497	49,202	55,625	52,207	50,687	48,657	41,513	44,751	67,428	62,516	54,676	63,185
30 to 34	34,185	40,014	48,408	49,578	48,035	45,752	43,290	39,348	57,009	65,873	54,551	57,015
35 to 39	30,080	34,823	41,866	48,835	44,506	44,931	43,751	39,550	44,195	62,140	64,688	54,318
40 to 44	25,866	28,922	34,486	43,204	42,925	42,420	41,875	40,868	37,905	52,493	66,526	54,572
45 to 49	20,329	25,111	29,493	36,690	41,321	38,746	40,176	40,558	37,732	40,488	61,664	64,320
50 to 54	17,017	21,775	24,516	30,305	37,718	37,950	38,358	38,994	38,946	34,988	51,484	65,025
55 to 59	13,370	16,150	19,869	24,464	30,222	35,066	35,065	37,183	38,538	34,881	39,304	59,618
60 to 64	9,732	13,094	16,555	19,968	24,502	30,253	32,976	35,133	36,038	35,247	33,185	48,439
65 to 69	6,755	10,022	11,881	15,799	19,976	24,823	30,602	30,849	33,634	34,264	31,663	35,778
70 to 74	4,430	6,304	8,404	11,532	14,131	17,990	24,479	27,609	29,932	30,769	30,971	29,184
75 to 79	2,417	3,742	5,484	7,009	9,119	12,207	17,045	22,189	24,309	26,845	27,671	26,229
80 to 84	1,137	1,830	2,562	3,639	5,152	6,791	9,523	14,321	18,096	20,711	21,869	22,565
85+	506	933	1,285	1,949	2,680	4,152	6,156	10,309	16,327	21,144	24,391	26,518
Unk.	502	504	921	317	0	0	0	0	0	0	0	0
Total	1900	1910	1920	1930	1940	1950	1960	1970	1980	1990	2000	2010
All ages	1,066,300	1,192,214	1,296,372	1,377,963	1,315,834	1,325,510	1,411,330	1,483,493	1,569,825	1,578,385	1,711,263	1,826,341
Under 5	133,747	140,096	143,240	130,337	104,546	140,169	160,207	120,222	122,946	119,606	117,048	131,908
5 to 9	132,798	128,086	140,580	141,487	108,552	110,805	147,411	147,228	118,045	126,401	123,445	128,928
10 to 14	121,743	121,782	132,108	136,339	118,433	97,710	128,207	152,969	120,907	117,383	128,934	122,706
15 to 19	110,277	124,518	119,052	132,100	125,101	97,265	100,283	143,175	147,249	112,860	134,909	128,930
20 to 24	102,253	123,104	116,815	120,788	107,339	98,877	82,974	114,687	148,734	108,649	120,331	129,276
25 to 29	88,154	105,572	113,488	104,370	100,045	99,135	82,625	89,053	134,794	125,218	112,049	129,076
30 to 34	75,115	86,136	100,763	99,601	95,553	90,629	86,819	77,931	114,407	131,990	111,224	116,100
35 to 39	68,326	75,124	90,118	99,811	88,742	89,661	87,839	77,774	88,424	123,778	130,027	110,361
40 to 44	59,588	62,999	72,975	89,856	85,942	85,161	82,804	81,307	75,350	105,034	133,807	110,477
45 to 49	45,898	55,918	64,110	76,815	84,078	77,507	79,694	81,002	73,797	80,668	122,714	128,491
50 to 54	39,319	50,589	54,295	64,691	77,719	75,847	75,736	75,961	76,856	68,721	103,040	130,235
55 to 59	30,538	36,476	44,522	52,041	63,245	70,790	68,833	71,788	75,104	67,281	77,584	117,686
60 to 64	22,128	29,074	37,419	42,783	50,907	61,575	63,742	66,870	67,528	67,728	63,956	95,490
65 to 69	15,834	22,460	26,120	34,431	41,252	49,987	58,474	56,360	61,481	64,063	59,391	68,834
70 to 74	9,931	14,117	18,429	25,525	29,564	35,673	46,675	48,861	52,540	53,580	56,308	54,292
75 to 79	5,462	8,449	11,869	14,834	19,051	24,007	31,469	38,038	39,987	44,225	47,991	46,435
80 to 84	2,508	3,870	5,383	7,583	10,627	13,176	17,074	23,926	27,932	31,998	34,552	37,808
85+	1,019	1,875	2,540	3,821	5,138	7,536	10,464	16,341	23,744	29,202	33,953	39,308
Unk.	1,662	1,969	2,546	750	0	0	0	0	0	0	0	0

Table 3a: Nebraska Population Percentages by Sex and Age: 1900 to 2010

Sources: 1900 - 2010 Decennial Censuses, U.S. Census Bureau

	1900	1910	1920	1930	1940	1950	1960	1970	1980	1990	2000	2010
Male												
All ages	52.9	52.7	51.9	51.3	50.6	50.3	49.6	48.8	48.8	48.7	49.3	49.6
Under 5	6.4	6.0	5.6	4.8	4.1	5.4	5.8	4.1	4.0	3.9	3.5	3.7
5 to 9	6.3	5.5	5.5	5.2	4.2	4.3	5.3	5.0	3.8	4.1	3.7	3.6
10 to 14	5.8	5.2	5.2	5.0	4.6	3.8	4.6	5.3	3.9	3.8	3.9	3.4
15 to 19	5.2	5.3	4.6	4.8	4.8	3.7	3.6	4.8	4.7	3.6	4.0	3.6
20 to 24	5.0	5.4	4.5	4.4	4.0	3.7	2.9	3.7	4.8	3.5	3.6	3.6
25 to 29	4.5	4.7	4.5	3.8	3.8	3.8	2.9	3.0	4.3	4.0	3.4	3.6
30 to 34	3.8	3.9	4.0	3.6	3.6	3.4	3.1	2.6	3.7	4.2	3.3	3.2
35 to 39	3.6	3.4	3.7	3.7	3.4	3.4	3.1	2.6	2.8	3.9	3.8	3.1
40 to 44	3.2	2.9	3.0	3.4	3.3	3.2	2.9	2.7	2.4	3.3	3.9	3.1
45 to 49	2.4	2.6	2.7	2.9	3.2	2.9	2.8	2.7	2.3	2.5	3.6	3.5
50 to 54	2.1	2.4	2.3	2.5	3.0	2.9	2.6	2.5	2.4	2.1	3.0	3.6
55 to 59	1.6	1.7	1.9	2.0	2.5	2.7	2.4	2.3	2.3	2.1	2.2	3.2
60 to 64	1.2	1.3	1.6	1.7	2.0	2.4	2.2	2.1	2.0	2.1	1.8	2.6
65 to 69	0.9	1.0	1.1	1.4	1.6	1.9	2.0	1.7	1.8	1.9	1.6	1.8
70 to 74	0.5	0.7	0.8	1.0	1.2	1.3	1.6	1.4	1.4	1.4	1.5	1.4
75 to 79	0.3	0.4	0.5	0.6	0.8	0.9	1.0	1.1	1.0	1.1	1.2	1.1
80 to 84	0.1	0.2	0.2	0.3	0.4	0.5	0.5	0.6	0.6	0.7	0.7	0.8
85+	0.0	0.1	0.1	0.1	0.2	0.3	0.3	0.4	0.5	0.5	0.6	0.7
Female												
All ages	47.1	47.3	48.1	48.7	49.4	49.7	50.4	51.2	51.2	51.3	50.7	50.4
Under 5	6.2	5.8	5.4	4.6	3.9	5.2	5.6	4.0	3.8	3.7	3.4	3.5
5 to 9	6.2	5.3	5.3	5.1	4.0	4.1	5.1	4.9	3.7	3.9	3.5	3.5
10 to 14	5.6	5.1	5.0	4.9	4.4	3.6	4.4	5.0	3.8	3.6	3.7	3.3
15 to 19	5.1	5.2	4.6	4.7	4.7	3.7	3.6	4.8	4.6	3.5	3.8	3.4
20 to 24	4.6	4.9	4.5	4.4	4.2	3.7	3.0	4.0	4.7	3.4	3.4	3.5
25 to 29	3.8	4.1	4.3	3.8	3.9	3.7	2.9	3.0	4.3	4.0	3.2	3.5
30 to 34	3.2	3.4	3.7	3.6	3.7	3.5	3.1	2.7	3.6	4.2	3.2	3.1
35 to 39	2.8	2.9	3.2	3.5	3.4	3.4	3.1	2.7	2.8	3.9	3.8	3.0
40 to 44	2.4	2.4	2.7	3.1	3.3	3.2	3.0	2.8	2.4	3.3	3.9	3.0
45 to 49	1.9	2.1	2.3	2.7	3.1	2.9	2.8	2.7	2.4	2.6	3.6	3.5
50 to 54	1.6	1.8	1.9	2.2	2.9	2.9	2.7	2.6	2.5	2.2	3.0	3.6
55 to 59	1.3	1.4	1.5	1.8	2.3	2.6	2.5	2.5	2.5	2.2	2.3	3.3
60 to 64	0.9	1.1	1.3	1.4	1.9	2.3	2.3	2.4	2.3	2.2	1.9	2.7
65 to 69	0.6	0.8	0.9	1.1	1.5	1.9	2.2	2.1	2.1	2.2	1.9	2.0
70 to 74	0.4	0.5	0.6	0.8	1.1	1.4	1.7	1.9	1.9	1.9	1.8	1.6
75 to 79	0.2	0.3	0.4	0.5	0.7	0.9	1.2	1.5	1.5	1.7	1.6	1.4
80 to 84	0.1	0.2	0.2	0.3	0.4	0.5	0.7	1.0	1.2	1.3	1.3	1.2
85+	0.0	0.1	0.1	0.1	0.2	0.3	0.4	0.7	1.0	1.3	1.4	1.5
Total												
All ages	100.0	100.0	100.0	100.0	100.0	100.0	100.0	100.0	100.0	100.0	100.0	100.0
Under 5	12.6	11.8	11.1	9.5	7.9	10.6	11.4	8.1	7.8	7.6	6.8	7.2
5 to 9	12.5	10.8	10.9	10.3	8.2	8.4	10.4	9.9	7.5	8.0	7.2	7.1
10 to 14	11.4	10.2	10.2	9.9	9.0	7.4	9.1	10.3	7.7	7.4	7.5	6.7
15 to 19	10.4	10.5	9.2	9.6	9.5	7.3	7.1	9.7	9.4	7.2	7.9	7.1
20 to 24	9.6	10.3	9.0	8.8	8.2	7.5	5.9	7.7	9.5	6.9	7.0	7.1
25 to 29	8.3	8.9	8.8	7.6	7.6	7.5	5.9	6.0	8.6	7.9	6.5	7.1
30 to 34	7.1	7.2	7.8	7.2	7.3	6.8	6.2	5.3	7.3	8.4	6.5	6.4
35 to 39	6.4	6.3	7.0	7.2	6.7	6.8	6.2	5.2	5.6	7.8	7.6	6.0
40 to 44	5.6	5.3	5.6	6.5	6.5	6.4	5.9	5.5	4.8	6.7	7.8	6.0
45 to 49	4.3	4.7	5.0	5.6	6.4	5.8	5.6	5.5	4.7	5.1	7.2	7.0
50 to 54	3.7	4.3	4.2	4.7	5.9	5.7	5.4	5.1	4.9	4.4	6.0	7.1
55 to 59	2.9	3.1	3.4	3.8	4.8	5.3	4.9	4.8	4.8	4.3	4.5	6.4
60 to 64	2.1	2.4	2.9	3.1	3.9	4.6	4.5	4.5	4.3	4.3	3.7	5.2
65 to 69	1.5	1.9	2.0	2.5	3.1	3.8	4.1	3.8	3.9	4.1	3.5	3.8
70 to 74	0.9	1.2	1.4	1.9	2.2	2.7	3.3	3.3	3.3	3.4	3.3	3.0
75 to 79	0.5	0.7	0.9	1.1	1.4	1.8	2.2	2.6	2.5	2.8	2.8	2.5
80 to 84	0.2	0.3	0.4	0.6	0.8	1.0	1.2	1.6	1.8	2.0	2.0	2.1
85+	0.1	0.2	0.2	0.3	0.4	0.6	0.7	1.1	1.5	1.9	2.0	2.2

Table 4: Nebraska County Populations: 1860 to 2010

Sources: Decennial Censuses, U.S. Census Bureau

Compiled and Prepared by: Jerry Deichert and David Drozd, Center for Public Affairs Research, University of Nebraska Omaha

State/ County	1860 ³	1870 ³	1880 ³	1890 ⁵	1900 ⁵	1910	1920	1930	1940	1950 ⁵	1960	1970	1980	1990 ²	2000 ⁴	2010 ⁴
Nebraska ¹	28,841	122,993	452,402	1,062,656	1,066,300	1,192,214	1,296,372	1,377,963	1,315,834	1,325,510	1,411,330	1,485,333	1,569,825	1,578,417	1,711,265	1,826,341
Adams	0	19	10,235	24,303	18,840	20,900	22,621	26,275	24,576	28,855	28,944	30,553	30,656	29,625	31,151	31,364
Antelope	0	0	3,953	10,399	11,344	14,003	15,243	15,206	13,289	11,624	10,176	9,047	8,675	7,965	7,452	6,685
Arthur	0	0	0	91	0	0	1,412	1,344	1,045	803	680	606	513	462	444	460
Banner	0	0	0	2,435	1,114	1,444	1,435	1,676	1,403	1,325	1,269	1,034	918	852	819	690
Blaine	0	0	0	1,146	603	1,672	1,778	1,584	1,538	1,203	1,016	847	867	675	583	478
Boone	0	0	4,170	8,683	11,689	13,145	14,146	14,738	12,127	10,721	9,134	8,190	7,391	6,667	6,259	5,505
Box Butte	0	0	0	5,494	5,572	6,131	8,407	11,861	10,736	12,279	11,688	10,094	13,696	13,130	12,158	11,308
Boyd	0	0	0	695	7,332	8,826	8,243	7,169	6,060	4,911	4,513	3,752	3,331	2,835	2,438	2,099
Brown	0	0	0	4,359	3,470	6,083	6,749	5,772	5,962	5,164	4,436	4,021	4,377	3,657	3,525	3,145
Buffalo	114	193	7,531	22,162	20,254	21,907	23,787	24,338	23,655	25,134	26,236	31,222	34,797	37,447	42,259	46,102
Burt	388	2,847	6,937	11,069	13,040	12,726	12,559	13,062	12,546	11,536	10,192	9,247	8,813	7,868	7,791	6,858
Butler ⁴	27	1,290	9,194	15,454	15,703	15,403	14,606	14,410	13,106	11,432	10,312	9,461	9,330	8,601	8,767	8,395
Cass	3,369	8,151	16,683	24,080	21,330	19,786	18,029	17,684	16,992	16,361	17,821	18,076	20,297	21,318	24,334	25,241
Cedar	246	1,032	2,899	7,028	12,467	15,191	16,225	16,427	15,126	13,843	13,368	12,192	11,375	10,131	9,615	8,852
Chase	0	0	70	4,807	2,559	3,613	4,939	5,484	5,310	5,176	4,317	4,129	4,758	4,381	4,068	3,966
Cherry	0	0	0	6,428	6,541	10,414	11,753	10,898	9,637	8,397	8,218	6,846	6,758	6,307	6,148	5,713
Cheyenne	0	190	1,558	5,693	5,570	4,551	8,405	10,187	9,505	12,081	14,828	10,778	10,057	9,494	9,830	9,998
Clay	165	54	11,294	16,310	15,735	15,729	14,486	13,571	10,445	8,700	8,717	8,266	8,106	7,123	7,039	6,542
Colfax	0	1,424	6,588	10,453	11,211	11,610	11,624	11,434	10,627	10,010	9,595	9,498	9,890	9,139	10,441	10,515
Cuming	67	2,964	5,569	12,265	14,584	13,782	13,769	14,327	13,562	12,994	12,435	12,034	11,664	10,117	10,203	9,139
Custer	0	0	2,211	21,677	19,758	25,668	26,407	26,189	22,591	19,170	16,517	14,092	13,877	12,270	11,793	10,939
Dakota	819	2,040	3,213	5,386	6,286	6,564	7,694	9,505	9,836	10,401	12,168	13,137	16,573	16,742	20,253	21,006
Dawes	0	0	0	9,722	6,215	8,254	10,160	11,493	10,128	9,708	9,536	9,761	9,609	9,021	9,060	9,182
Dawson	16	103	2,909	10,129	12,214	15,961	16,004	17,875	17,890	19,393	19,405	19,771	22,304	19,940	24,365	24,326
Deuel	0	0	0	2,893	2,630	1,786	3,282	3,992	3,580	3,330	3,125	2,717	2,462	2,237	2,098	1,941
Dixon	247	1,345	4,177	8,084	10,535	11,477	11,815	11,586	10,413	9,129	8,106	7,453	7,137	6,143	6,339	6,000
Dodge	309	4,212	11,263	19,260	22,298	22,145	23,197	25,273	23,799	26,265	32,471	34,782	35,847	34,500	36,160	36,691
Douglas	4,328	19,982	37,645	158,008	140,590	168,546	204,524	232,982	247,562	281,020	343,490	389,455	397,038	416,444	463,585	517,110
Dundy	0	0	37	4,012	2,434	4,098	4,869	5,610	5,122	4,354	3,570	2,926	2,861	2,582	2,292	2,008
Fillmore	0	238	10,204	16,022	15,087	14,674	13,671	12,971	11,417	9,610	9,425	8,137	7,920	7,103	6,634	5,890
Franklin	0	26	5,465	7,693	9,455	10,303	10,067	9,094	7,740	7,096	5,449	4,566	4,377	3,938	3,574	3,225
Frontier	0	0	934	8,497	8,781	8,572	8,540	8,114	6,417	5,282	4,311	3,982	3,647	3,101	3,099	2,756
Furnas	0	0	6,407	9,840	12,373	12,083	11,657	12,140	10,098	9,385	7,711	6,897	6,486	5,553	5,324	4,959

State/ County	1860 ³	1870 ³	1880 ³	1890 ⁵	1900	1910	1920	1930	1940	1950	1960	1970	1980	1990 ²	2000 ⁴	2010 ⁴
Gage	421	3,359	13,164	36,344	30,051	30,325	29,721	30,242	29,588	28,052	26,818	25,731	24,456	22,794	22,993	22,311
Garden	0	0	0	0	0	3,538	4,572	5,099	4,680	4,114	3,472	2,929	2,802	2,460	2,292	2,057
Garfield	0	0	0	1,659	2,127	3,417	3,496	3,207	3,444	2,912	2,699	2,411	2,363	2,141	1,902	2,049
Gosper	0	0	1,673	4,816	5,301	4,933	4,669	4,287	3,687	2,734	2,489	2,178	2,140	1,928	2,143	2,044
Grant	0	484	0	458	763	1,097	1,486	1,427	1,327	1,057	1,009	1,019	877	769	747	614
Greeley	0	0	1,461	4,869	5,691	8,047	8,685	8,442	6,845	5,575	4,595	4,000	3,462	3,006	2,714	2,538
Hall	116	1,057	8,572	16,513	17,206	20,361	23,720	27,117	27,523	32,186	35,757	42,851	47,690	48,925	53,534	58,607
Hamilton	0	130	8,267	14,096	13,330	13,459	13,237	12,159	9,982	8,778	8,714	8,867	9,301	8,862	9,403	9,124
Harlan	0	0	6,086	8,158	9,370	9,578	9,220	8,957	7,130	7,189	5,081	4,357	4,292	3,810	3,786	3,423
Hayes	0	0	119	3,953	2,708	3,011	3,327	3,603	2,958	2,404	1,919	1,530	1,356	1,222	1,068	967
Hitchcock	0	0	1,012	5,799	4,409	5,415	6,045	7,269	6,404	5,867	4,829	4,051	4,079	3,750	3,111	2,908
Holt	0	0	3,287	13,672	12,224	15,545	17,151	16,509	16,552	14,859	13,722	12,933	13,552	12,599	11,551	10,435
Hooker	0	0	0	426	432	981	1,378	1,180	1,253	1,061	1,130	939	990	793	783	736
Howard ²	0	0	4,391	9,430	10,343	10,783	10,739	10,020	8,422	7,226	6,541	6,807	6,773	6,057	6,567	6,274
Jefferson	0	2,440	8,096	14,850	15,196	16,852	16,140	16,409	15,532	13,623	11,620	10,436	9,817	8,759	8,333	7,547
Johnson	528	3,429	7,595	10,333	11,197	10,187	8,940	9,157	8,662	7,251	6,281	5,743	5,285	4,673	4,488	5,217
Kearney	474	58	4,072	9,061	9,866	9,106	8,583	8,094	6,854	6,409	6,580	6,707	7,053	6,629	6,882	6,489
Keith	0	0	194	2,556	1,951	3,692	5,294	6,721	8,333	7,449	7,958	8,487	9,364	8,584	8,875	8,368
Keya Paha	0	0	0	3,920	3,076	3,452	3,594	3,203	3,235	2,160	1,672	1,340	1,301	1,029	983	824
Kimball	0	0	0	959	758	1,942	4,498	4,675	3,913	4,283	7,975	6,009	4,882	4,108	4,089	3,821
Knox ²	152	261	3,666	8,582	14,343	18,358	18,894	19,110	16,478	14,820	13,300	11,723	11,457	9,564	9,374	8,701
Lancaster	153	7,074	28,090	76,395	64,835	73,793	85,902	100,324	100,585	119,742	155,272	167,972	192,884	213,641	250,291	285,407
Lincoln	0	17	3,632	10,441	11,416	15,684	23,420	25,627	25,425	27,380	28,491	29,538	36,455	32,508	34,632	36,288
Logan	0	0	0	1,378	960	1,521	1,596	2,014	1,742	1,357	1,108	991	983	878	774	763
Loup	0	0	0	1,662	1,305	2,188	1,946	1,818	1,777	1,348	1,097	854	859	683	712	632
McPherson	0	0	0	401	517	2,470	1,692	1,358	1,175	825	735	623	593	546	533	539
Madison	0	1,133	5,589	13,669	16,976	19,101	22,511	26,037	24,269	24,338	25,145	27,402	31,382	32,655	35,226	34,876
Merrick ²	109	557	5,341	8,758	9,255	10,379	10,763	10,619	9,354	8,812	8,363	8,751	8,945	8,049	8,204	7,845
Morrill	0	0	0	0	0	4,584	9,151	9,950	9,436	8,263	7,057	5,813	6,085	5,423	5,440	5,042
Nance	0	44	1,212	5,773	8,222	8,926	8,712	8,718	7,653	6,512	5,635	5,142	4,740	4,275	4,038	3,735
Nemaha	3,139	7,593	10,451	12,930	14,952	13,095	12,547	12,356	12,781	10,973	9,099	8,976	8,367	7,980	7,576	7,248
Nuckolls	22	8	4,235	11,417	12,414	13,019	13,236	12,629	10,446	9,609	8,217	7,404	6,726	5,786	5,057	4,500
Otoe	4,211	12,345	15,727	25,403	22,288	19,323	19,494	19,901	18,994	17,056	16,503	15,576	15,183	14,252	15,396	15,740
Pawnee	882	4,171	6,920	10,340	11,770	10,582	9,578	9,423	8,514	6,744	5,356	4,473	3,937	3,317	3,087	2,773
Perkins	0	0	0	4,364	1,702	2,570	3,967	5,834	5,197	4,809	4,189	3,423	3,637	3,367	3,200	2,970
Phelps	0	0	2,447	9,869	10,772	10,451	9,900	9,261	8,452	9,048	9,800	9,553	9,769	9,715	9,747	9,188
Pierce	0	152	1,202	4,864	8,445	10,122	10,681	11,080	10,211	9,405	8,722	8,493	8,481	7,827	7,857	7,266
Platte ⁴	782	1,899	9,511	15,437	17,747	19,006	19,464	21,181	20,191	19,910	23,992	26,544	28,852	29,820	31,662	32,237

State/ County	1860 ³	1870 ³	1880 ³	1890 ⁵	1900	1910	1920	1930	1940	1950	1960	1970	1980	1990 ²	2000 ⁴	2010 ⁴
Polk ²	19	136	6,846	10,817	10,542	10,521	10,714	10,092	8,748	8,044	7,210	6,468	6,320	5,668	5,639	5,406
Red Willow ⁴	0	0	3,044	8,837	9,604	11,056	11,434	13,859	11,951	12,977	12,940	12,191	12,615	11,705	11,450	11,055
Richardson	2,835	9,780	15,031	17,574	19,614	17,448	18,968	19,826	19,178	16,886	13,903	12,277	11,315	9,937	9,531	8,363
Rock	0	0	0	3,083	2,809	3,627	3,703	3,366	3,977	3,026	2,554	2,231	2,383	2,019	1,756	1,526
Saline	39	3,106	14,491	20,097	18,252	17,866	16,514	16,356	15,010	14,046	12,542	12,809	13,131	12,715	13,843	14,200
Sarpy	1,201	2,913	4,481	6,875	9,080	9,274	9,370	10,402	10,835	15,693	31,281	66,200	86,015	102,583	122,595	158,840
Saunders	0	4,547	15,810	21,577	22,085	21,179	20,589	20,167	17,892	16,923	17,270	17,018	18,716	18,285	19,830	20,780
Scotts Bluff	0	0	0	1,888	2,552	8,355	20,710	28,644	33,917	33,939	33,809	36,432	38,344	36,025	36,951	36,970
Seward	0	2,953	11,147	16,140	15,690	15,895	15,867	15,938	14,167	13,155	13,581	14,460	15,789	15,450	16,496	16,750
Sheridan	0	0	0	8,687	6,033	7,328	9,625	10,793	9,869	9,539	9,049	7,285	7,544	6,750	6,198	5,469
Sherman	0	0	2,061	6,399	6,550	8,278	8,877	9,122	7,764	6,421	5,382	4,725	4,226	3,718	3,318	3,152
Sioux	0	0	699	2,452	2,055	5,599	4,528	4,667	4,001	3,124	2,575	2,034	1,845	1,549	1,475	1,311
Stanton	0	636	1,813	4,619	6,959	7,542	7,756	7,809	6,887	6,387	5,783	5,758	6,549	6,244	6,455	6,129
Thayer	0	0	6,113	12,738	14,325	14,775	13,976	13,684	12,262	10,563	9,118	7,779	7,582	6,635	6,055	5,228
Thomas	0	0	0	517	628	1,191	1,773	1,510	1,553	1,206	1,078	954	973	851	729	647
Thurston	0	31	109	3,176	6,517	8,704	9,589	10,462	10,243	8,590	7,237	6,942	7,186	6,936	7,171	6,940
Valley	0	0	2,324	7,092	7,339	9,480	9,823	9,533	8,163	7,252	6,590	5,783	5,633	5,169	4,647	4,260
Washington	1,249	4,452	8,631	11,869	13,086	12,738	12,180	12,095	11,578	11,511	12,103	13,310	15,508	16,607	18,780	20,234
Wayne	0	182	813	6,169	9,862	10,397	9,725	10,566	9,880	10,129	9,959	10,400	9,858	9,364	9,851	9,595
Webster	0	16	7,104	11,210	11,619	12,008	10,922	10,210	8,071	7,395	6,224	5,396	4,858	4,279	4,061	3,812
Wheeler	0	0	644	1,683	1,362	2,292	2,531	2,335	2,170	1,526	1,297	1,051	1,060	948	886	818
York	0	604	11,170	17,279	18,205	18,721	17,146	17,239	14,874	14,346	13,724	13,685	14,798	14,428	14,598	13,665

¹ The state counts are final resident counts. In December 2010, the Census Bureau released Nebraska's reapportionment count at 1,831,825. This number includes persons who are U.S. military or federal employees and their dependents stationed overseas and who listed Nebraska as their home state.

² The 1990 population totals for Nebraska as well as Howard, Knox, Merrick, and Polk Counties are corrected counts. The Census Bureau issued corrected population counts for these areas after the original 1990 counts and associated data products were published. Other detailed population tabulations were not revised to reflect the corrections, so the final counts reported here will differ slightly from the population totals in other tabulations.

³ The state total is more than the sum of the counties because several areas never had a legal existence and were dropped or reorganized in subsequent years.

⁴ The 2000 Census figure for Red Willow County was corrected, resulting in an increase of 2 people. The 2000 population counts listed do not reflect a change in the boundary between Platte and Butler Counties which took effect Jan. 1, 2001. This boundary change would effect the Census figures as follows: Butler gains 96 people while Platte loses 96. The 2010 Census counts reflect the Platte and Butler County boundary change.

⁵ The 1890 Nebraska population count includes population (3,746 persons) of Indian reservations specially enumerated, not distributed to specific counties. Thus, the population sum of the counties only equals 1,058,910. The population of old Arthur County (91) was annexed to McPherson County between 1890 and 1900.

Table 4a: Ranking of Nebraska County Populations: 1860 to 2010

Sources: Decennial Censuses, U.S. Census Bureau

Compiled and Prepared by: Jerry Deichert and David Drozd, Center for Public Affairs Research, University of Nebraska Omaha

State/ County	1860 ³	1870 ³	1880 ³	1890 ⁵	1900 ⁵	1910	1920	1930	1940	1950	1960	1970	1980	1990 ²	2000 ⁴	2010 ⁴
Nebraska ¹	n/a	n/a	n/a	n/a	n/a	n/a	n/a	n/a	n/a	n/a	n/a	n/a	n/a	n/a	n/a	n/a
Adams	30	45	14	5	11	8	9	6	7	5	7	8	10	11	11	11
Antelope	30	49	42	34	38	28	25	25	26	30	34	38	41	41	43	44
Arthur	30	49	70	91	91	93	92	92	93	93	93	93	93	93	93	93
Banner	30	49	70	78	83	89	91	87	89	87	85	85	88	86	85	87
Blaine	30	49	70	84	88	87	86	88	88	89	90	91	90	91	91	92
Boone	30	49	40	46	35	31	28	26	31	35	40	45	48	48	51	52
Box Butte	30	49	70	61	65	66	64	39	36	28	30	32	22	21	22	22
Boyd	30	49	70	86	56	56	66	69	70	72	70	73	74	74	74	74
Brown	30	49	70	69	69	67	69	72	71	71	71	70	65	69	67	68
Buffalo	22	33	23	7	8	6	5	11	10	9	10	7	8	5	5	5
Burt	14	17	25	30	28	35	34	32	29	31	33	37	40	42	41	43
Butler ⁴	26	23	17	18	18	24	26	27	27	33	32	36	37	37	37	35
Cass	3	4	3	6	7	10	17	18	17	17	14	14	14	13	13	12
Cedar	17	26	49	53	29	25	21	21	21	23	23	25	28	26	31	33
Chase	30	49	68	66	74	76	72	74	72	70	72	68	63	61	62	61
Cherry	30	49	70	55	59	45	38	44	49	52	48	53	53	51	53	51
Cheyenne	30	34	56	60	66	72	65	51	50	29	18	29	30	31	29	27
Clay	18	41	9	15	17	21	27	31	39	50	45	44	44	44	45	45
Colfax	30	21	28	32	39	38	40	42	37	39	37	35	31	33	26	25
Cuming	24	14	33	26	23	29	30	28	25	26	27	27	26	27	27	31
Custer	30	49	52	8	9	4	4	7	11	13	16	18	21	24	23	24
Dakota	9	19	46	62	61	65	68	56	48	37	28	21	16	16	15	15
Dawes	30	49	70	40	62	61	47	41	43	40	38	33	35	34	35	30
Dawson	29	39	48	37	33	19	23	17	16	12	13	13	13	14	12	13
Deuel	30	49	70	75	73	86	83	79	80	77	77	77	77	77	78	79
Dixon	16	22	39	50	43	39	37	40	40	46	50	48	50	53	50	49
Dodge	15	9	10	11	4	5	8	10	9	8	5	6	7	7	7	7
Douglas	1	1	1	1	1	1	1	1	1	1	1	1	1	1	1	1
Dundy	30	49	69	70	76	73	73	73	74	74	75	76	75	75	75	78
Fillmore	30	32	15	17	21	27	31	33	34	41	39	46	45	45	47	50
Franklin	30	44	34	51	48	48	48	61	62	61	64	65	65	65	66	66
Frontier	30	49	61	48	52	58	63	65	68	69	73	72	71	72	71	72
Furnas	30	49	29	39	31	36	39	37	44	45	53	52	56	57	57	58

State/ County	1860 ³	1870 ³	1880 ³	1890 ⁵	1900	1910	1920	1930	1940	1950	1960	1970	1980	1990 ²	2000 ⁴	2010 ⁴
Gage	13	12	8	3	3	3	3	3	4	6	9	12	12	12	14	14
Garden	30	49	70	92	91	77	75	75	75	76	76	75	76	76	75	75
Garfield	30	49	70	82	77	79	81	82	81	80	78	78	79	78	79	76
Gosper	30	49	55	65	67	70	74	78	79	81	81	80	80	80	77	77
Grant	30	30	70	88	85	91	90	90	90	91	91	86	89	89	88	90
Greeley	30	49	57	63	64	62	61	64	67	68	69	71	73	73	73	73
Hall	21	25	19	14	15	9	6	5	5	4	3	4	4	4	4	4
Hamilton	30	38	20	21	26	30	32	36	45	49	46	40	38	35	33	32
Harlan	30	49	31	49	49	51	56	62	64	60	67	67	67	66	65	65
Hayes	30	49	66	71	72	80	82	80	83	82	82	82	82	82	82	82
Hitchcock	30	49	60	58	68	69	70	68	69	67	68	69	69	67	70	70
Holt	30	49	45	22	32	23	18	20	18	19	21	22	23	23	24	26
Hooker	30	49	70	89	90	92	93	93	91	90	86	89	85	88	86	86
Howard ²	30	49	37	41	44	41	44	53	57	59	59	54	52	54	48	47
Jefferson	30	18	21	20	20	18	22	22	20	24	31	30	33	36	38	39
Johnson	11	11	22	36	40	49	58	59	54	58	60	61	60	60	60	56
Kearney	12	40	41	42	45	54	62	66	66	65	58	55	51	50	46	46
Keith	30	49	65	76	79	74	71	70	58	55	52	43	36	38	36	36
Keya Paha	30	49	70	72	70	78	80	83	82	83	83	83	83	83	83	83
Kimball	30	49	70	85	86	85	77	76	78	75	51	57	61	64	61	62
Knox ²	20	31	43	47	24	15	16	16	19	20	24	28	27	30	34	34
Lancaster	19	6	2	2	2	2	2	2	2	2	2	2	2	2	2	2
Lincoln	30	46	44	33	37	22	7	9	6	7	8	9	6	9	9	8
Logan	30	49	70	83	84	88	89	85	86	85	87	87	86	85	87	85
Loup	30	49	70	81	82	84	85	86	85	86	88	90	91	90	90	89
McPherson	30	49	70	90	89	82	88	91	92	92	92	92	92	92	92	91
Madison	30	24	32	23	16	12	10	8	8	10	11	10	9	8	8	9
Merrick ²	23	29	35	44	50	47	43	46	52	48	47	41	39	39	39	38
Morrill	30	49	70	92	91	71	57	54	51	53	56	58	58	58	56	57
Nance	30	42	58	59	54	55	60	63	63	63	63	63	64	63	64	64
Nemaha	4	5	13	24	22	32	35	35	28	34	42	39	43	40	42	41
Nuckolls	27	48	38	28	30	33	33	34	38	42	49	49	54	55	58	59
Otoe	2	2	5	4	5	11	13	14	14	14	17	16	19	20	19	19
Pawnee	8	10	26	35	34	42	54	57	55	62	66	66	70	71	72	71
Perkins	30	49	70	68	80	81	78	71	73	73	74	74	72	70	69	69
Phelps	30	49	50	38	41	44	49	58	56	47	36	34	34	29	30	29
Pierce	30	36	59	64	53	50	46	43	42	44	44	42	42	43	40	40
Platte ⁴	10	20	16	19	14	13	14	12	12	11	12	11	11	10	10	10

State/ County	1860 ³	1870 ³	1880 ³	1890 ⁵	1900	1910	1920	1930	1940	1950	1960	1970	1980	1990 ²	2000 ⁴	2010 ⁴
Polk ²	28	37	27	31	42	43	45	52	53	54	55	56	57	56	55	54
Red Willow ⁴	30	49	47	43	47	40	41	29	32	27	25	26	25	25	25	23
Richardson	5	3	6	12	10	17	15	15	13	16	19	24	29	28	32	37
Rock	30	49	70	74	71	75	79	81	77	79	80	79	78	79	80	80
Saline	25	13	7	10	12	16	20	23	22	22	26	23	24	22	21	20
Sarpy	7	16	36	54	51	53	55	49	35	18	6	3	3	3	3	3
Saunders	30	7	4	9	6	7	12	13	15	15	15	15	15	15	16	16
Scotts Bluff	30	49	70	79	75	59	11	4	3	3	4	5	5	6	6	6
Seward	30	15	12	16	19	20	24	24	24	25	22	17	17	18	18	18
Sheridan	30	49	70	45	63	64	52	45	47	43	43	50	47	47	52	53
Sherman	30	49	53	56	58	60	59	60	61	64	65	64	68	68	68	67
Sioux	30	49	63	77	78	68	76	77	76	78	79	81	81	81	81	81
Stanton	30	27	54	67	57	63	67	67	65	66	62	60	55	52	49	48
Thayer	30	49	30	25	25	26	29	30	30	36	41	47	46	49	54	55
Thomas	30	49	70	87	87	90	87	89	87	88	89	88	87	87	89	88
Thurston	30	43	67	73	60	57	53	48	41	51	54	51	49	46	44	42
Valley	30	49	51	52	55	52	50	55	59	57	57	59	59	59	59	60
Washington	6	8	18	27	27	34	36	38	33	32	29	20	18	17	17	17
Wayne	30	35	62	57	46	46	51	47	46	38	35	31	32	32	28	28
Webster	30	47	24	29	36	37	42	50	60	56	61	62	62	62	63	63
Wheeler	30	49	64	80	81	83	84	84	84	84	84	84	84	84	84	84
York	30	28	11	13	13	14	19	19	23	21	20	19	20	19	20	21

¹ The state counts are final resident counts. In December 2010, the Census Bureau released Nebraska's reapportionment count at 1,831,825. This number includes persons who are U.S. military or federal employees and their dependents stationed overseas and who listed Nebraska as their home state.

² The 1990 population totals for Nebraska as well as Howard, Knox, Merrick, and Polk Counties are corrected counts. The Census Bureau issued corrected population counts for these areas after the original 1990 counts and associated data products were published. Other detailed population tabulations were not revised to reflect the corrections, so the final counts reported here will differ slightly from the population totals in other tabulations.

³ The state total is more than the sum of the counties because several areas never had a legal existence and were dropped or reorganized in subsequent years.

⁴ The 2000 Census figure for Red Willow County was corrected, resulting in an increase of 2 people. The 2000 population counts listed do not reflect a change in the boundary between Platte and Butler Counties which took effect Jan. 1, 2001. This boundary change would effect the Census figures as follows: Butler gains 96 people while Platte loses 96. The 2010 Census counts reflect the Platte and Butler County boundary change.

⁵ The 1890 Nebraska population count includes population (3,746 persons) of Indian reservations specially enumerated, not distributed to specific counties. Thus, the population sum of the counties only equals 1,058,910. The population of old Arthur County (91) was annexed to McPherson County between 1890 and 1900.

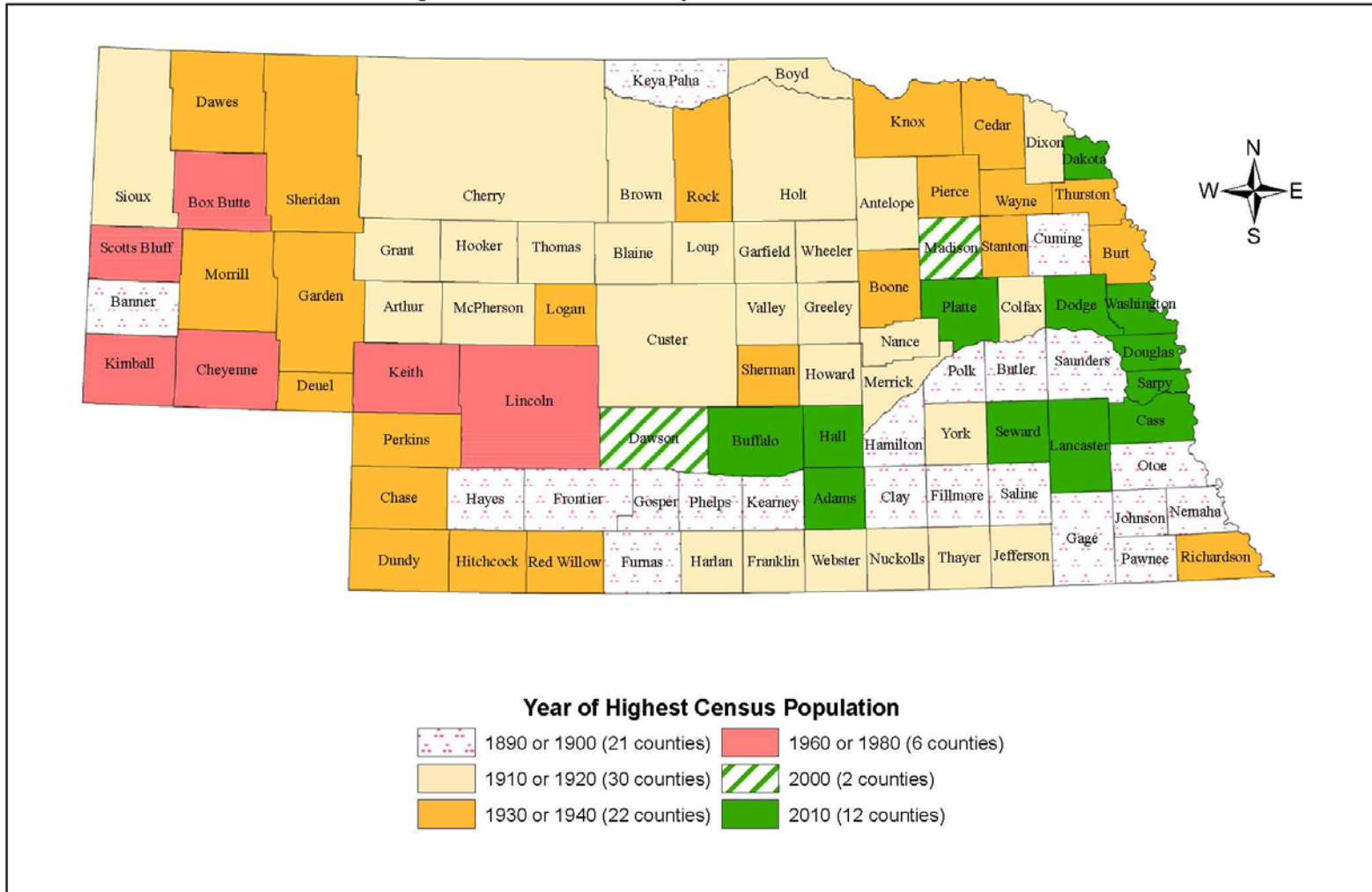
Table 5: List of Nebraska Counties by Year of Highest Census Population

Sources: Decennial Censuses, U.S. Census Bureau

Census Year (Number of Counties Having Highest Census Population)

1890 (10)	1900 (11)	1910 (12)	1920 (18)	1930 (21)	1940 (1)	1960 (2)	1980 (4)	2000 (2)	2010 (12)
Banner	Butler	Boyd	Antelope	Boone	Rock	Cheyenne	Box Butte	Dawson	Adams
Clay	Cuming	Franklin	Arthur	Burt		Kimball	Keith	Madison	Buffalo
Fillmore	Frontier	Harlan	Blaine	Cedar			Lincoln		Cass
Gage	Furnas	Howard	Brown	Chase			Scotts Bluff		Dakota
Hamilton	Gosper	Jefferson	Cherry	Dawes					Dodge
Hayes	Johnson	Loup	Colfax	Deuel					Douglas
Keya Paha	Kearney	McPherson	Custer	Dundy					Hall
Otoe	Nemaha	Nance	Dixon	Garden					Lancaster
Polk	Pawnee	Sioux	Garfield	Hitchcock					Platte
Saline	Phelps	Thayer	Grant	Knox					Sarpy
	Saunders	Webster	Greeley	Logan					Seward
		York	Holt	Morrill					Washington
			Hooker	Perkins					
			Merrick	Pierce					
			Nuckolls	Red Willow					
			Thomas	Richardson					
			Valley	Sheridan					
			Wheeler	Sherman					
				Stanton					
				Thurston					
				Wayne					

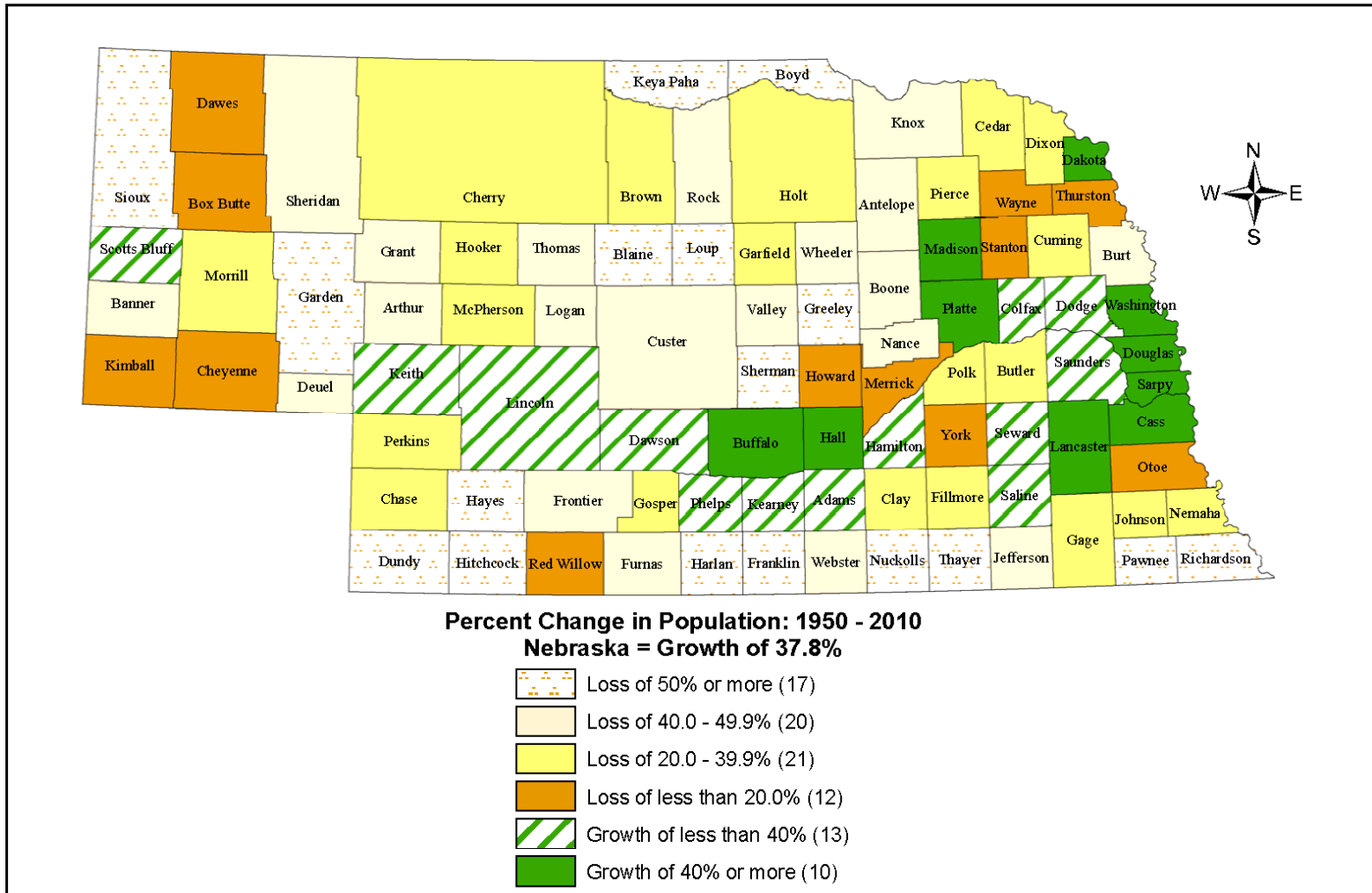
Year of Highest Census Population for Nebraska Counties



Sources: Decennial Censuses, U.S. Census Bureau

Prepared by: David Drozd, Center for Public Affairs Research, University of Nebraska at Omaha - April 21, 2011

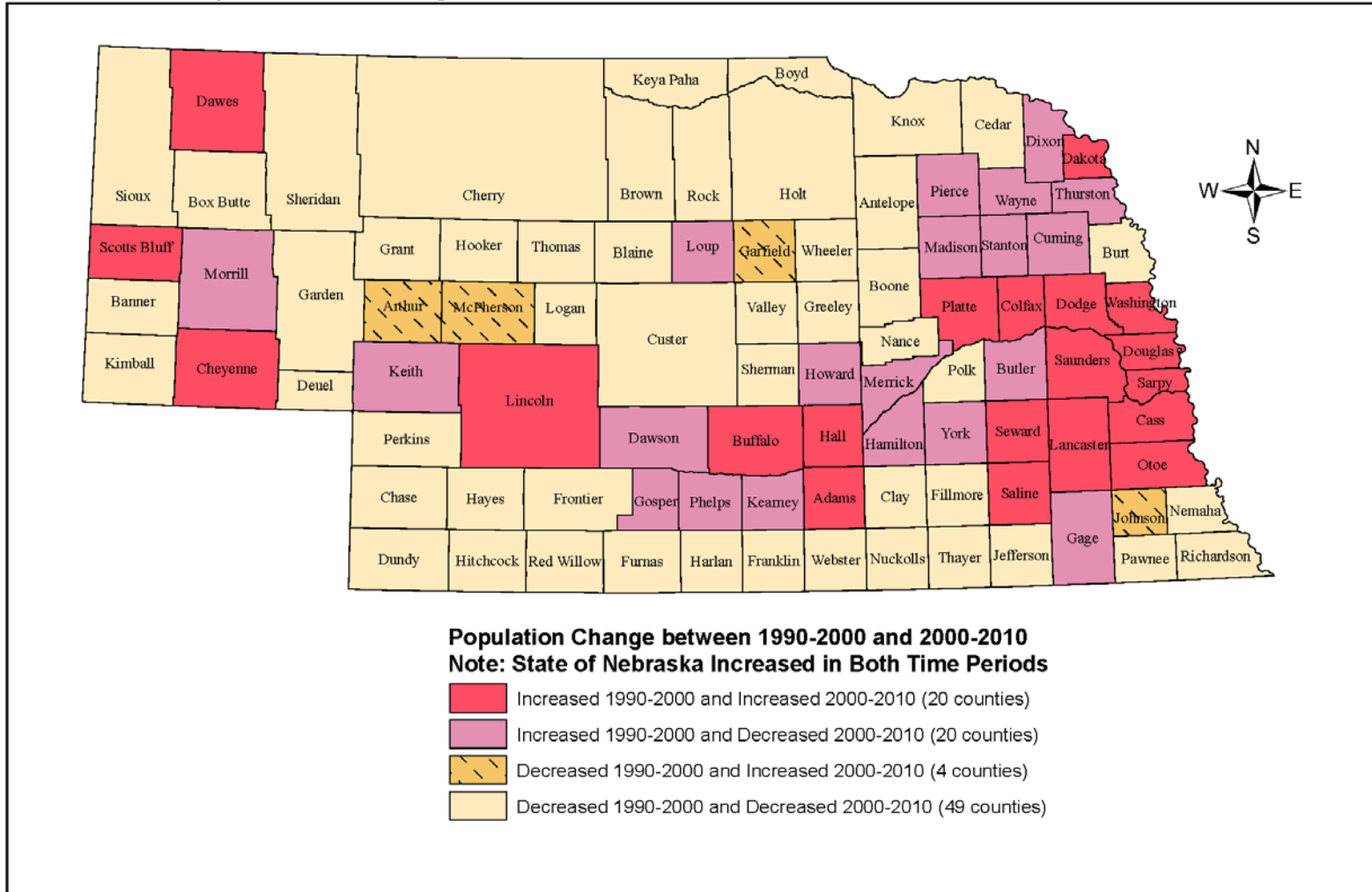
1950 - 2010 Percent Change in Population for Nebraska Counties



Sources: 1950 and 2010 Decennial Censuses, U.S. Census Bureau

Prepared by: David Drozd, Center for Public Affairs Research, University of Nebraska at Omaha - October 25, 2013

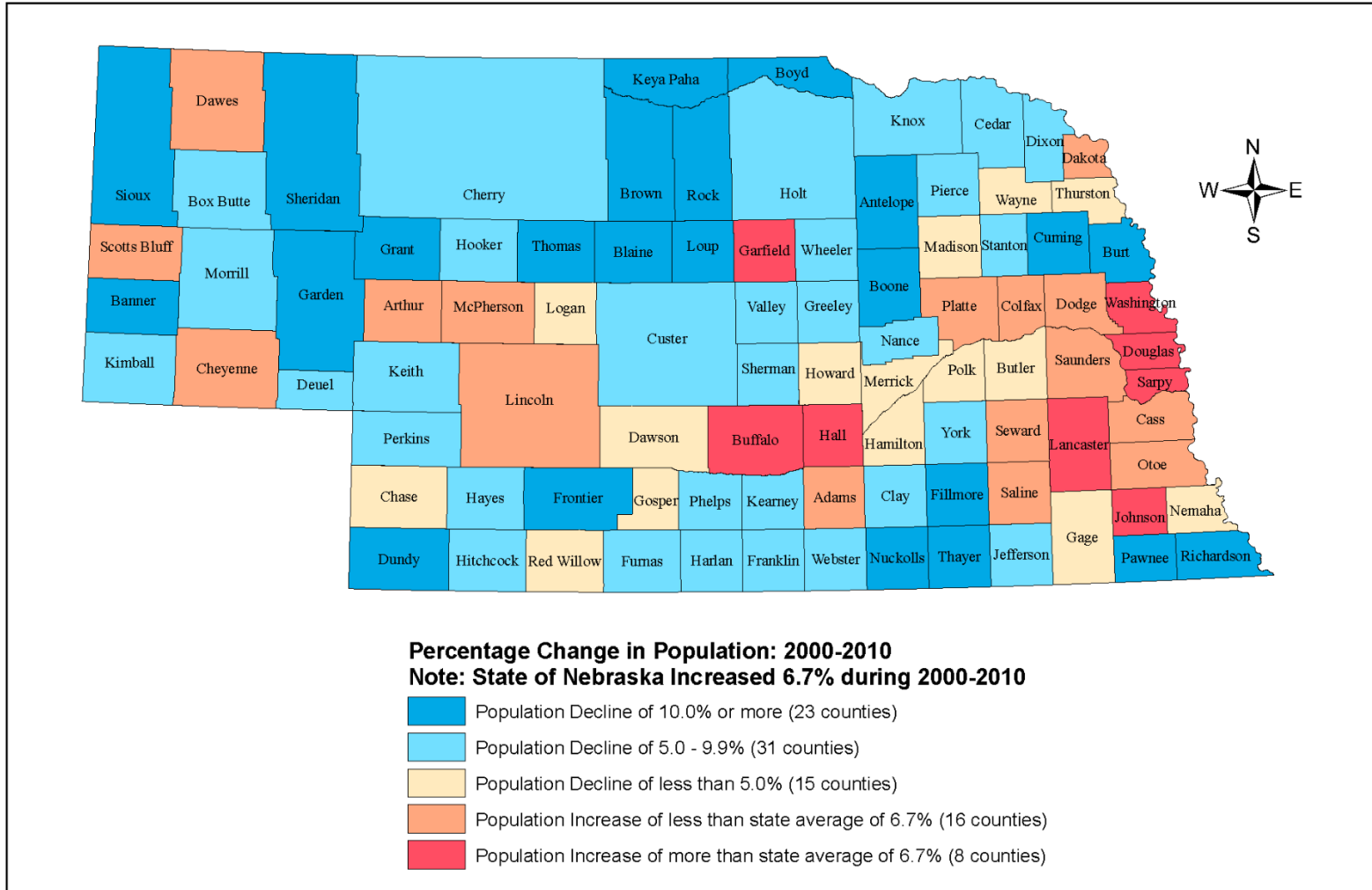
Population Change in Nebraska Counties: 1990-2000 and 2000-2010



Sources: 1990, 2000, and 2010 Decennial Censuses, U.S. Census Bureau

Prepared by: David Drozd, Center for Public Affairs Research, University of Nebraska at Omaha - April 21, 2011

Percentage Change in Population in Nebraska Counties: 2000-2010



Sources: 2000 and 2010 Decennial Censuses, U.S. Census Bureau

Prepared by: David Drozd, Center for Public Affairs Research, University of Nebraska at Omaha - April 21, 2011

Table 6: Comparison of 2010 County Population to Highest Census Year

Source: Decennial Censuses, U.S. Census Bureau

County Name	2010 Population	Highest Recorded Population	Year of Highest Population	2010 Population as a Percent of Highest Population	Rank of 2010 Percentage
Adams	31,364	31,364	2010	100.0	1
Antelope	6,685	15,243	1920	43.9	58
Arthur	460	1,412	1920	32.6	79
Banner	690	2,435	1890	28.3	86
Blaine	478	1,778	1920	26.9	87
Boone	5,505	14,738	1930	37.4	71
Box Butte	11,308	13,696	1980	82.6	22
Boyd	2,099	8,826	1910	23.8	89
Brown	3,145	6,749	1920	46.6	54
Buffalo	46,102	46,102	2010	100.0	1
Burt	6,858	13,062	1930	52.5	44
Butler	8,395	15,703	1900	53.5	42
Cass	25,241	25,241	2010	100.0	1
Cedar	8,852	16,427	1930	53.9	41
Chase	3,966	5,484	1930	72.3	28
Cherry	5,713	11,753	1920	48.6	51
Cheyenne	9,998	14,828	1960	67.4	30
Clay	6,542	16,310	1890	40.1	65
Colfax	10,515	11,624	1920	90.5	19
Cuming	9,139	14,584	1900	62.7	35
Custer	10,939	26,407	1920	41.4	62
Dakota	21,006	21,006	2010	100.0	1
Dawes	9,182	11,493	1930	79.9	23
Dawson	24,326	24,365	2000	99.8	13
Deuel	1,941	3,992	1930	48.6	50
Dixon	6,000	11,815	1920	50.8	46
Dodge	36,691	36,691	2010	100.0	1
Douglas	517,110	517,110	2010	100.0	1
Dundy	2,008	5,610	1930	35.8	74
Fillmore	5,890	16,022	1890	36.8	72
Franklin	3,225	10,303	1910	31.3	83
Frontier	2,756	8,781	1900	31.4	82
Furnas	4,959	12,373	1900	40.1	66
Gage	22,311	36,344	1890	61.4	37
Garden	2,057	5,099	1930	40.3	64
Garfield	2,049	3,496	1920	58.6	39
Gosper	2,044	5,301	1900	38.6	68
Grant	614	1,486	1920	41.3	63
Greeley	2,538	8,685	1920	29.2	84
Hall	58,607	58,607	2010	100.0	1
Hamilton	9,124	14,096	1890	64.7	34
Harlan	3,423	9,578	1910	35.7	75
Hayes	967	3,953	1890	24.5	88
Hitchcock	2,908	7,269	1930	40.0	67
Holt	10,435	17,151	1920	60.8	38

County Name	2010 Population	Highest Recorded Population	Year of Highest Population	2010 Population as a Percent of Highest Population	Rank of 2010 Percentage
Hooker	736	1,378	1920	53.4	43
Howard	6,274	10,783	1910	58.2	40
Jefferson	7,547	16,852	1910	44.8	57
Johnson	5,217	11,197	1900	46.6	55
Kearney	6,489	9,866	1900	65.8	32
Keith	8,368	9,364	1980	89.4	20
Keya Paha	824	3,920	1890	21.0	93
Kimball	3,821	7,975	1960	47.9	53
Knox	8,701	19,110	1930	45.5	56
Lancaster	285,407	285,407	2010	100.0	1
Lincoln	36,288	36,455	1980	99.5	14
Logan	763	2,014	1930	37.9	70
Loup	632	2,188	1910	28.9	85
McPherson	539	2,470	1910	21.8	92
Madison	34,876	35,226	2000	99.0	15
Merrick	7,845	10,763	1920	72.9	27
Morrill	5,042	9,950	1930	50.7	47
Nance	3,735	8,926	1910	41.8	61
Nemaha	7,248	14,952	1900	48.5	52
Nuckolls	4,500	13,236	1920	34.0	78
Otoe	15,740	25,403	1890	62.0	36
Pawnee	2,773	11,770	1900	23.6	90
Perkins	2,970	5,834	1930	50.9	45
Phelps	9,188	10,772	1900	85.3	21
Pierce	7,266	11,080	1930	65.6	33
Platte	32,237	32,237	2010	100.0	1
Polk	5,406	10,817	1890	50.0	49
Red Willow	11,055	13,859	1930	79.8	24
Richardson	8,363	19,826	1930	42.2	60
Rock	1,526	3,977	1940	38.4	69
Saline	14,200	20,097	1890	70.7	29
Sarpy	158,840	158,840	2010	100.0	1
Saunders	20,780	22,085	1900	94.1	17
Scotts Bluff	36,970	38,344	1980	96.4	16
Seward	16,750	16,750	2010	100.0	1
Sheridan	5,469	10,793	1930	50.7	48
Sherman	3,152	9,122	1930	34.6	77
Sioux	1,311	5,599	1910	23.4	91
Stanton	6,129	7,809	1930	78.5	25
Thayer	5,228	14,775	1910	35.4	76
Thomas	647	1,773	1920	36.5	73
Thurston	6,940	10,462	1930	66.3	31
Valley	4,260	9,823	1920	43.4	59
Washington	20,234	20,234	2010	100.0	1
Wayne	9,595	10,566	1930	90.8	18
Webster	3,812	12,008	1910	31.7	81
Wheeler	818	2,531	1920	32.3	80
York	13,665	18,721	1910	73.0	26

Table 7: Nebraska Place Populations: 1860 to 2010

Source: 1860 to 2010 Decennial Censuses, U.S. Census Bureau, including Population and Housing Unit Counts: 2000 (PHC-3-29 Issued Sept 2003, Table 6)

Compiled by: Center for Public Affairs Research, University of Nebraska at Omaha

Place	County	1860	1870	1880	1890	1900	1910	1920	1930	1940	1950	1960	1970	1980	1990 ¹	2000 ⁷	2010
Abie	Butler	--	--	--	--	--	210	132	196	134	113	117	78	107	106	108	69
Adams	Gage	--	--	--	--	417	647	574	535	516	457	387	463	395	472	489	573
Ainsworth	Brown	--	--	--	733	605	1,045	1,508	1,378	1,833	2,150	1,982	2,073	2,256	1,870	1,862	1,728
Albion	Boone	--	--	330	926	1,369	1,584	1,978	2,172	2,268	2,132	1,982	2,074	1,997	1,916	1,797	1,650
Alda	Hall	--	--	--	--	--	--	--	153	151	190	229	456	601	540	652	642
Alexandria	Thayer	--	--	--	--	332	447	432	421	369	317	257	225	255	224	216	177
Allen	Dixon	--	--	--	--	236	371	485	489	404	374	350	309	390	331	411	377
Alliance	Box Butte	--	--	--	829	2,535	3,105	4,591	6,669	6,253	7,891	7,845	6,862	9,920	9,765	8,959	8,491
Alma	Harlan	--	--	298	905	923	1,066	1,058	1,235	1,272	1,768	1,342	1,299	1,369	1,226	1,214	1,133
Alvo	Cass	--	--	--	--	--	--	208	163	215	190	159	151	144	164	142	132
Amherst	Buffalo	--	--	--	--	183	256	259	262	238	219	220	259	269	231	277	248
Angus ⁸	Nuckolls	--	--	--	--	--	--	78	65	49	34	35	17	--	--	--	--
Anoka	Boyd	--	--	--	--	--	145	129	107	117	60	32	25	24	10	10	6
Anselmo	Custer	--	--	--	--	145	351	457	472	388	316	269	180	187	189	159	145
Ansley	Custer	--	--	--	--	468	700	775	817	753	711	714	631	644	555	520	441
Antioch ⁸	Sheridan	--	--	--	--	--	--	764	--	--	--	--	--	--	--	--	--
Arapahoe	Furnas	--	--	470	734	701	901	894	1,017	1,002	1,226	1,084	1,147	1,107	1,001	1,028	1,026
Arcadia	Valley	--	--	--	429	374	618	745	711	663	574	446	418	412	385	359	311
Arlington	Washington	--	--	--	412	579	645	695	622	569	593	740	910	1,117	1,178	1,197	1,243
Arnold	Custer	--	--	--	--	--	231	933	899	884	936	844	752	813	679	630	597
Arthur	Arthur	--	--	--	--	--	--	--	--	--	176	165	175	124	128	145	117
Ashland	Saunders	--	653	978	1,601	1,477	1,379	1,725	1,786	1,709	1,713	1,989	2,176	2,274	2,136	2,262	2,453
Ashton	Sherman	--	--	--	--	251	404	397	435	488	381	320	277	273	251	237	194
Atkinson	Holt	--	--	--	701	595	810	1,300	1,144	1,350	1,372	1,324	1,406	1,521	1,380	1,244	1,245
Atlanta	Phelps	--	--	--	--	--	250	258	207	173	147	107	101	102	114	130	131
Auburn	Nemaha	--	--	--	1,537	2,664	2,729	2,863	3,068	3,639	3,422	3,229	3,650	3,482	3,443	3,350	3,460
Aurora	Hamilton	--	--	--	1,862	1,921	2,630	2,962	2,715	2,419	2,455	2,576	3,180	3,717	3,810	4,225	4,479
Avoca	Cass	--	--	--	166	255	249	231	222	197	196	218	229	242	254	270	242
Axtell	Kearney	--	--	--	262	329	394	385	328	295	352	477	500	602	707	696	726
Ayr	Adams	--	--	128	173	141	142	164	177	152	121	111	140	112	101	98	94
Bancroft	Cuming	--	--	--	344	733	742	673	660	599	596	496	545	552	494	520	495
Barada	Richardson	--	--	70	N/A	147	118	118	108	132	83	58	58	36	24	28	24
Barneston	Gage	--	--	--	--	250	228	258	221	219	208	177	149	155	122	122	116
Bartlett	Wheeler	--	--	--	--	--	--	132	133	176	145	125	140	144	131	128	117
Bartley	Red Willow	--	--	--	220	307	511	251	465	380	399	309	283	342	339	355	283
Bassett	Rock	--	--	--	--	270	383	664	635	931	1,066	1,023	983	1,009	739	743	619
Battle Creek	Madison	--	--	123	352	506	597	743	755	702	630	587	768	948	997	1,158	1,207
Bayard	Morrill	--	--	--	--	--	261	2,127	1,559	2,121	1,869	1,519	1,338	1,435	1,196	1,247	1,209
Bazile Mills	Knox	--	--	--	--	--	77	91	76	76	46	45	44	54	34	26	29

Place	County	1860	1870	1880	1890	1900	1910	1920	1930	1940	1950	1960	1970	1980	1990 ¹	2000 ⁷	2010
Beatrice ^{1,7}	Gage	--	--	2,447	13,836	7,875	9,356	9,664	10,297	10,883	11,813	12,132	12,389	12,891	12,352	12,510	12,459
Beaver City	Furnas	--	--	153	763	911	975	1,103	1,024	1,015	913	818	802	775	707	641	609
Beaver Crossing	Seward	--	--	--	--	359	542	543	522	550	425	439	400	458	448	457	403
Bee	Seward	--	--	--	--	--	207	228	205	205	160	149	156	192	209	223	191
Beemer	Cuming	--	--	--	350	455	494	548	571	585	613	667	699	853	672	773	678
Belden	Cedar	--	--	--	--	197	247	285	248	235	192	157	162	151	149	131	115
Belgrade	Nance	--	--	--	--	--	400	493	386	406	284	224	210	195	157	134	126
Bellevue ¹	Sarpy	--	--	--	--	527	596	695	1,017	1,184	3,858	8,831	21,953	21,813	30,928	44,382	50,137
Bellwood	Butler	--	--	42	413	410	397	369	391	434	389	361	361	407	395	446	435
Belvidere	Thayer	--	--	264	359	458	475	424	358	325	274	185	162	158	117	98	48
Benedict	York	--	--	--	--	292	336	313	279	221	206	170	209	228	230	278	234
Benkelman	Dundy	--	--	--	357	296	538	1,009	1,154	1,448	1,512	1,400	1,349	1,235	1,193	1,006	953
Bennet	Lancaster	--	--	214	474	495	457	473	428	412	396	381	489	523	544	570	719
Bennington	Douglas	--	--	--	--	229	276	314	375	326	315	341	683	631	866	937	1,458
Benson ⁸	Douglas	--	--	--	--	510	3,170	--	--	--	--	--	--	--	--	--	--
Bertrand	Phelps	--	--	--	265	344	643	697	645	615	584	691	662	775	708	786	750
Berwyn	Custer	--	--	--	--	--	--	205	196	170	138	104	110	104	122	134	83
Bethany ⁸	Lancaster	--	--	--	--	330	948	1,078	--	--	--	--	--	--	--	--	--
Big Springs	Deuel	--	--	--	--	--	--	408	595	569	527	506	472	505	495	418	400
Bladen	Webster	--	--	--	--	--	494	445	448	272	282	322	293	298	280	291	237
Blair	Washington	--	494	1,317	2,069	2,970	2,584	2,702	2,791	3,289	3,815	4,931	6,106	6,418	6,860	7,512	7,990
Bloomfield	Knox	--	--	--	--	678	1,264	1,431	1,435	1,467	1,455	1,349	1,287	1,393	1,181	1,126	1,028
Bloomington	Franklin	--	--	524	464	488	554	503	431	361	293	176	165	138	129	124	103
Blue Hill	Webster	--	--	138	796	823	761	726	669	565	574	723	784	883	810	867	936
Blue Springs	Gage	--	--	513	963	786	712	742	700	681	581	509	506	521	431	383	331
Boys Town	Douglas	--	--	--	--	--	--	--	--	254	975	997	989	622	794	818	745
Bradshaw	York	--	--	--	434	365	359	391	340	339	352	306	347	373	330	336	273
Brady	Lincoln	--	--	--	--	--	308	400	387	460	320	273	311	377	331	366	428
Brainard	Butler	--	--	61	306	384	465	468	400	444	373	300	309	275	326	351	330
Brewster	Blaine	--	--	--	--	--	--	--	--	--	69	44	54	46	22	29	17
Bridgeport	Morrill	--	--	--	--	--	541	1,235	1,421	1,520	1,631	1,645	1,490	1,668	1,581	1,594	1,545
Bristow	Boyd	--	--	--	--	--	175	255	183	188	146	153	127	123	107	88	65
Broadwater	Morrill	--	--	--	--	--	--	364	368	344	300	235	141	161	160	140	128
Brock	Nemaha	--	--	--	348	543	434	274	328	373	283	213	192	189	143	162	112
Broken Bow	Custer	--	--	--	1,647	1,375	2,260	2,567	2,715	2,968	3,396	3,482	3,734	3,979	3,778	3,491	3,559
Brownville	Nemaha	425	1,305	1,309	980	718	457	463	426	581	357	243	174	203	148	146	132
Brule	Keith	--	--	--	--	--	--	--	329	374	330	370	423	438	411	372	326
Bruning	Thayer	--	--	--	--	255	353	326	316	232	246	289	315	330	332	300	279
Bruno	Butler	--	--	--	--	191	245	245	202	189	155	155	142	154	141	112	99
Brunswick	Antelope	--	--	--	--	--	278	359	352	289	260	254	229	190	182	179	138
Burchard	Pawnee	--	--	--	201	297	315	265	275	263	201	132	131	122	105	103	82
Burr	Otoe	--	--	--	--	--	113	133	122	126	91	81	108	101	75	66	57
Burton	Keya Paha	--	--	--	--	--	--	98	72	105	45	17	23	12	9	11	10

Place	County	1860	1870	1880	1890	1900	1910	1920	1930	1940	1950	1960	1970	1980	1990 ¹	2000 ⁷	2010
Burwell	Garfield	--	--	--	378	460	915	1,214	1,156	1,412	1,413	1,425	1,341	1,383	1,278	1,130	1,210
Bushnell	Kimball	--	--	--	--	--	--	321	341	252	225	266	211	187	119	162	124
Butte	Boyd	--	--	--	--	350	550	593	569	623	614	526	575	529	452	366	326
Byron	Thayer	--	--	--	--	--	184	137	206	171	159	147	171	154	140	144	83
Cairo	Hall	--	--	--	--	224	364	427	425	411	422	503	686	737	733	790	785
Callaway	Custer	--	--	--	234	406	765	833	833	768	744	603	523	579	539	637	539
Cambridge	Furnas	--	--	106	510	840	1,029	1,042	1,203	1,084	1,352	1,090	1,145	1,206	1,107	1,041	1,063
Campbell	Franklin	--	--	--	--	368	573	561	565	478	412	424	447	441	432	387	347
Carleton	Thayer	--	--	274	458	309	393	350	363	350	291	207	163	160	144	136	91
Carroll	Wayne	--	--	--	68	252	382	448	401	351	309	220	235	246	237	238	229
Cedar Bluffs	Saunders	--	--	--	181	371	500	516	517	504	505	585	616	632	591	615	610
Cedar Creek	Cass	--	--	--	--	--	--	--	--	--	--	--	119	311	334	396	390
Cedar Rapids ¹	Boone	--	--	--	484	559	576	766	743	695	541	512	449	447	438	407	382
Center	Knox	--	--	--	--	--	119	198	130	146	148	147	111	123	112	90	94
Central City	Merrick	--	--	648	1,368	1,571	2,428	2,410	2,474	2,460	2,394	2,406	2,803	3,083	2,868	2,998	2,934
Ceresco	Saunders	--	--	--	211	226	296	398	391	342	374	429	474	836	825	920	889
Chadron	Dawes	--	--	--	1,867	1,665	2,687	4,412	4,606	4,262	4,687	5,079	5,921	5,933	5,588	5,634	5,851
Chalco CDP	Sarpy	--	--	--	--	--	--	--	--	--	--	--	--	--	7,337	10,736	10,994
Chambers	Holt	--	--	--	--	--	--	256	259	388	395	396	321	390	341	333	268
Chapman	Merrick	--	--	--	--	209	266	224	283	204	274	303	371	349	292	341	287
Chappell	Deuel	--	--	--	--	--	329	1,131	1,061	1,093	1,297	1,280	1,204	1,095	979	983	929
Chester	Thayer	--	--	--	407	439	560	529	579	634	539	480	459	435	351	294	232
Clarks	Merrick	--	--	--	--	554	605	540	540	454	464	439	480	445	379	361	369
Clarkson	Colfax	--	--	--	147	344	647	884	918	829	764	797	805	817	699	685	658
Clatonia	Gage	--	--	--	--	--	233	239	242	194	192	203	224	273	296	275	231
Clay Center	Clay	--	--	68	390	590	1,065	965	933	715	824	792	952	962	825	861	760
Clearwater	Antelope	--	--	--	215	198	414	479	504	568	472	418	398	409	401	384	419
Clinton	Sheridan	--	--	--	--	--	--	--	157	119	36	46	55	80	33	30	41
Cody	Cherry	--	--	--	--	--	185	428	408	375	296	230	246	177	177	149	154
Coleridge	Cedar	--	--	--	315	471	535	674	616	627	621	604	608	673	596	541	473
College View ⁸	Lancaster	--	--	--	--	865	1,508	2,249	--	--	--	--	--	--	--	--	--
Colon	Saunders	--	--	--	--	193	160	146	126	88	127	110	109	148	128	138	110
Columbus	Platte	--	526	2,131	3,134	3,522	5,014	5,410	6,898	7,632	8,884	12,476	15,471	17,328	19,480	20,971	22,111
Comstock	Custer	--	--	--	--	--	323	450	450	408	302	235	155	168	135	110	93
Concord	Dixon	--	--	--	--	--	198	261	257	242	194	150	180	145	156	160	166
Cook	Johnson	--	--	--	--	278	387	360	354	305	332	313	328	341	333	322	321
Cordova	Seward	--	--	--	--	149	201	205	195	188	147	152	141	129	147	127	137
Cornlea	Platte	--	--	--	--	--	90	95	105	67	69	44	54	40	39	41	36
Cortland	Gage	--	--	--	509	390	364	322	318	307	288	285	326	403	393	488	482
Cotesfield	Howard	--	--	--	--	--	--	214	153	134	106	81	76	82	60	66	46
Cowles	Webster	--	--	--	--	--	--	220	224	158	130	55	57	48	42	48	30
Cozad	Dawson	--	--	--	542	739	1,096	1,293	1,813	2,156	2,910	3,184	4,225	4,453	3,823	4,163	3,977
Crab Orchard	Johnson	--	--	--	229	258	274	278	238	218	120	103	96	82	47	49	38

Place	County	1860	1870	1880	1890	1900	1910	1920	1930	1940	1950	1960	1970	1980	1990 ¹	2000 ⁷	2010
Craig	Burt	--	--	--	290	462	339	418	452	437	384	378	295	237	228	241	199
Crawford	Dawes	--	--	--	571	731	1,323	1,646	1,703	1,845	1,824	1,588	1,438	1,542	1,115	1,107	997
Creighton	Knox	--	--	10	822	909	1,373	1,446	1,388	1,272	1,401	1,388	1,461	1,341	1,223	1,270	1,154
Creston	Platte	--	--	--	200	337	338	381	346	302	228	177	171	210	220	215	203
Crete	Saline	--	--	1,870	2,310	2,199	2,404	2,445	2,865	3,038	3,692	3,546	4,444	4,872	4,841	6,028	6,960
Crofton	Knox	--	--	--	--	--	610	811	733	600	630	604	677	948	820	754	726
Crookston	Cherry	--	--	--	--	--	--	--	373	262	168	139	86	86	99	98	69
Culbertson	Hitchcock	--	--	108	460	422	580	686	820	815	770	803	801	767	795	594	595
Curtis	Frontier	--	--	--	378	435	613	1,017	960	952	964	868	1,166	1,014	791	832	939
Cushing	Howard	--	--	--	--	--	--	--	141	102	71	56	43	48	25	31	32
Dakota City	Dakota	58	300	364	N/A	521	474	399	417	477	622	928	1,057	1,440	1,470	1,821	1,919
Dalton	Cheyenne	--	--	--	--	--	207	295	453	358	417	503	354	345	282	332	315
Danbury	Red Willow	--	--	--	--	219	268	293	321	236	218	185	137	143	109	127	101
Dannebrog	Howard	--	--	53	280	301	380	436	427	379	318	277	384	356	324	352	303
Darr ⁸	Dawson	--	--	--	--	--	32	28	45	18	39	11	--	--	--	--	--
Davenport	Thayer	--	--	--	513	446	484	495	477	450	459	416	427	445	383	339	294
Davey	Lancaster	--	--	--	--	--	--	123	154	125	112	121	163	190	160	153	154
David City	Butler	--	--	1,000	2,028	1,845	2,177	2,216	2,333	2,272	2,321	2,304	2,380	2,514	2,522	2,597	2,906
Dawson	Richardson	--	--	--	153	322	340	351	389	394	309	263	251	215	157	209	146
Daykin	Jefferson	--	--	--	--	189	220	204	187	165	157	144	192	207	188	177	166
De Witt	Saline	--	--	305	751	662	675	623	534	490	528	504	651	642	598	572	513
Decatur	Burt	--	--	533	593	800	782	657	683	905	808	786	679	723	641	618	481
Denton	Lancaster	--	--	--	--	--	--	145	114	126	101	94	151	164	161	189	190
Deshler	Thayer	--	--	--	--	258	609	944	1,177	1,037	1,063	956	937	997	892	879	747
Deweese	Clay	--	--	--	--	--	--	144	156	134	115	100	86	69	74	80	67
Dickens ⁸	Lincoln	--	--	--	--	--	--	--	103	115	60	25	22	24	16	--	--
Diller	Jefferson	--	--	--	126	399	506	418	405	378	314	286	287	311	298	287	260
Dix	Kimball	--	--	--	--	--	--	248	279	199	270	420	342	275	229	267	255
Dixon ¹	Dixon	--	--	--	--	157	217	241	222	226	159	139	128	127	109	108	87
Dodge	Dodge	--	--	--	338	554	661	648	693	656	633	649	704	815	693	700	612
Doniphan	Hall	--	--	85	437	473	399	482	436	395	412	390	542	696	736	763	829
Dorchester	Saline	--	--	309	540	521	610	522	579	558	478	460	492	611	614	615	586
Douglas	Otoe	--	--	--	--	253	305	242	233	234	213	197	175	207	199	231	173
Du Bois	Pawnee	--	--	--	316	307	339	332	350	315	236	218	185	178	119	166	147
Dunbar	Otoe	--	--	--	--	208	216	312	292	336	228	232	252	216	171	237	187
Duncan	Platte	--	--	--	--	--	--	182	241	241	228	294	298	410	387	359	351
Dundee ⁸	Douglas	--	--	--	--	400	1,023	--	--	--	--	--	--	--	--	--	--
Dunning	Blaine	--	--	--	--	--	--	289	212	272	254	210	162	182	131	109	103
Dwight	Butler	--	--	--	--	--	184	309	323	294	218	209	224	221	227	259	204
Eagle	Cass	--	--	--	--	297	360	368	309	289	255	302	441	832	1,047	1,105	1,024
Eddyville	Dawson	--	--	--	--	101	254	227	224	237	188	119	128	121	102	96	97
Edgar	Clay	--	--	577	1,105	1,040	1,080	996	987	708	724	730	707	705	600	539	498
Edison	Furnas	--	--	--	--	--	334	315	329	321	302	249	199	210	148	154	133

Place	County	1860	1870	1880	1890	1900	1910	1920	1930	1940	1950	1960	1970	1980	1990 ¹	2000 ⁷	2010
Elba ¹	Howard	--	--	--	--	257	302	276	286	270	216	184	211	218	221	243	215
Elgin	Antelope	--	--	--	--	451	606	854	917	853	820	881	917	807	731	735	661
Elk Creek	Johnson	--	--	139	216	347	240	218	260	199	176	170	151	144	116	112	98
Elkhorn	Douglas	--	--	113	325	299	291	333	411	429	476	749	1,184	1,344	1,398	6,062	--
Elm Creek	Buffalo	--	--	--	357	301	620	600	708	730	799	778	798	862	852	894	901
Elmwood	Cass	--	--	38	303	544	635	558	515	456	445	481	548	598	584	668	634
Elsie	Perkins	--	--	--	--	--	--	201	262	223	219	198	125	133	153	139	106
Elwood	Gosper	--	--	--	373	377	464	473	509	633	562	581	601	716	679	761	707
Elyria	Valley	--	--	--	--	--	--	--	--	77	87	89	55	62	61	54	51
Emerson	Total	--	--	--	--	617	838	864	891	879	784	803	850	874	791	817	840
	Dakota	--	--	--	--	153	186	198	202	221	185	187	176	312	312	333	338
	Dixon	--	--	--	--	464	561	546	563	540	475	507	558	460	387	373	396
	Thurston	--	--	--	--	0	91	120	126	118	124	109	116	102	92	111	106
Emmet	Holt	--	--	--	--	--	--	130	88	89	62	66	70	73	70	77	48
Endicott	Jefferson	--	--	--	256	234	204	197	242	246	195	166	167	198	163	139	132
Ericson	Wheeler	--	--	--	--	--	--	192	272	279	186	157	122	132	111	104	92
Eustis	Frontier	--	--	--	145	232	403	434	497	459	413	386	400	460	452	464	401
Ewing	Holt	--	--	--	348	275	440	543	588	681	705	583	552	520	449	433	387
Exeter	Fillmore	--	--	412	754	673	916	910	941	841	747	745	759	807	661	712	591
Fairbury	Jefferson	--	--	1,251	2,630	3,140	5,294	5,454	6,192	6,304	6,395	5,572	5,265	4,885	4,335	4,262	3,942
Fairfield	Clay	--	--	400	N/A	1,203	1,054	784	757	640	503	495	487	543	458	467	387
Fairmont	Fillmore	--	--	600	1,029	784	921	785	740	810	729	829	761	767	708	691	560
Falls City ¹	Richardson	--	607	1,583	2,102	3,022	3,255	4,930	5,787	6,146	6,203	5,598	5,444	5,374	4,823	4,671	4,325
Farnam	Dawson	--	--	--	--	218	462	408	394	346	323	258	270	268	188	223	171
Farwell ²	Howard	--	--	--	--	130	246	337	230	200	172	137	172	165	152	148	122
Filley	Gage	--	--	--	301	248	194	169	183	174	136	149	138	172	157	174	132
Firth	Lancaster	--	--	230	259	307	343	332	322	323	245	277	328	384	471	564	590
Florence ⁸	Douglas	--	--	--	--	688	1,526	--	--	--	--	--	--	--	--	--	--
Fordyce	Cedar	--	--	--	--	--	--	150	192	202	165	143	146	148	190	182	139
Fort Calhoun	Washington	--	236	240	N/A	346	324	309	309	329	314	458	642	641	648	856	908
Fort Crook ⁸	Sarpy	--	--	--	--	646	203	--	--	--	--	--	--	--	--	--	--
Foster	Pierce	--	--	--	--	--	122	140	122	128	114	60	79	81	57	63	51
Franklin	Franklin	--	--	78	556	756	949	1,055	1,103	1,272	1,602	1,194	1,193	1,167	1,112	1,026	1,000
Fremont	Dodge	--	1,195	3,013	6,747	7,241	8,718	9,592	11,407	11,862	14,762	19,698	22,962	23,979	23,680	25,174	26,397
Friend	Saline	--	--	555	1,347	1,200	1,261	1,263	1,214	1,169	1,148	1,069	1,126	1,079	1,111	1,174	1,027
Fullerton	Nance	--	--	--	--	1,464	1,638	1,595	1,680	1,707	1,520	1,475	1,444	1,506	1,452	1,378	1,307
Funk	Phelps	--	--	--	--	--	--	147	117	120	123	141	143	189	198	204	194
Gandy	Logan	--	--	--	--	--	--	191	194	169	88	41	50	53	51	30	32
Garland ³	Seward	--	--	7	142	194	275	279	228	205	184	198	244	257	247	247	216
Garrison	Butler	--	--	--	--	--	177	138	126	124	88	82	60	68	71	67	54
Geneva	Fillmore	--	--	376	1,580	1,534	1,741	1,768	1,662	1,888	2,031	2,352	2,275	2,400	2,310	2,226	2,217
Genoa	Nance	--	--	187	793	913	1,376	1,069	1,089	1,231	1,026	1,009	1,174	1,115	1,082	981	1,003
Gering	Scotts Bluff	--	--	--	--	433	627	2,508	2,531	3,104	3,842	4,585	5,639	7,760	7,946	7,751	8,500

Place	County	1860	1870	1880	1890	1900	1910	1920	1930	1940	1950	1960	1970	1980	1990 ¹	2000 ⁷	2010
Gibbon	Buffalo	--	--	154	646	660	718	883	825	836	1,063	1,083	1,388	1,531	1,525	1,759	1,833
Gilead	Thayer	--	--	--	--	--	181	155	147	148	109	79	60	69	37	40	39
Giltner ⁴	Hamilton	--	--	--	195	282	410	387	355	325	284	293	408	400	367	389	352
Glenvil	Clay	--	--	--	--	246	304	400	376	285	281	323	332	363	304	332	310
Goehner	Seward	--	--	--	--	--	--	150	126	125	67	106	113	165	192	186	154
Gordon	Sheridan	--	--	--	--	542	920	1,581	1,958	1,967	2,058	2,223	2,106	2,167	1,803	1,756	1,612
Gothenburg	Dawson	--	--	--	535	819	1,730	1,754	2,322	2,330	2,977	3,050	3,158	3,479	3,232	3,619	3,574
Grafton	Fillmore	--	--	--	--	287	353	324	284	240	159	171	128	185	167	152	126
Grainton ⁸	Perkins	--	--	--	--	--	--	--	139	100	91	35	20	20	16	--	--
Grand Island ¹	Hall	--	--	2,963	7,536	7,554	10,326	13,947	18,041	19,130	22,682	25,742	32,358	33,180	39,487	42,940	48,520
Grant	Perkins	--	--	--	315	162	358	585	798	897	1,091	1,166	1,099	1,270	1,239	1,225	1,165
Greeley Center	Greeley	--	--	--	492	552	845	919	857	891	787	656	580	597	562	531	466
Greenwood	Cass	--	--	179	495	516	387	340	404	350	364	403	506	587	531	544	568
Gresham	York	--	--	--	--	297	344	492	442	352	267	239	248	320	253	270	223
Gretna	Sarpy	--	--	--	255	466	484	491	477	482	438	745	1,557	1,609	2,249	2,355	4,441
Gross ¹	Boyd	--	--	--	--	325	111	84	51	23	29	17	8	2	7	5	2
Guide Rock	Webster	--	--	--	336	416	690	611	690	596	676	441	318	344	290	245	225
Gurley	Cheyenne	--	--	--	--	--	--	291	232	203	219	329	233	212	198	228	214
Hadar	Pierce	--	--	--	--	--	--	--	141	133	129	100	172	286	291	312	293
Haigler	Dundy	--	--	--	--	--	205	450	535	507	398	268	237	225	225	211	158
Hallam	Lancaster	--	--	--	--	--	168	212	193	168	172	264	280	290	309	276	213
Halsey	Total	--	--	--	--	--	--	--	--	--	--	111	131	144	110	59	76
	Blaine	--	--	--	--	--	--	--	--	--	--	9	3	10	8	8	7
	Thomas	--	--	--	--	--	--	--	--	--	--	102	128	134	102	51	69
Hamlet	Hayes	--	--	--	--	--	--	--	199	220	154	113	64	74	60	54	57
Hampton	Hamilton	--	--	--	430	367	383	457	369	310	289	331	387	419	432	439	423
Harbine	Jefferson	--	--	--	--	--	--	107	106	63	85	58	44	50	66	56	49
Hardy	Nuckolls	--	--	--	343	345	496	445	399	341	348	285	250	232	206	179	159
Harrisburg CDP	Banner	--	--	--	--	--	--	--	--	--	--	--	--	--	--	75	100
Harrison	Sioux	--	--	--	111	168	186	401	480	500	492	448	377	361	291	279	251
Hartington ¹	Cedar	--	--	--	--	971	1,413	1,467	1,568	1,688	1,660	1,648	1,581	1,730	1,652	1,640	1,554
Harvard	Clay	--	--	768	1,076	849	1,102	991	865	704	774	1,261	1,230	1,217	976	998	1,013
Hastings	Adams	--	--	2,817	13,584	7,188	9,338	11,647	15,490	15,145	20,211	21,412	23,580	23,045	22,837	24,064	24,907
Havelock ⁸	Lancaster	--	--	--	--	1,480	2,680	3,602	3,659	--	--	--	--	--	--	--	--
Hay Springs	Sheridan	--	--	--	378	345	408	577	853	819	1,091	823	682	794	693	652	570
Hayes Center	Hayes	--	--	--	--	--	--	--	229	314	361	283	237	231	259	240	214
Hazard	Sherman	--	--	--	--	--	--	167	148	142	130	104	72	75	78	66	70
Heartwell	Kearney	--	--	--	--	--	--	140	182	141	125	113	104	87	69	80	71
Hebron	Thayer	--	--	466	1,502	1,511	1,778	1,513	1,804	1,909	2,000	1,920	1,667	1,906	1,765	1,565	1,579
Hemingford	Box Butte	--	--	--	--	133	272	708	1,025	792	946	904	734	1,023	953	993	803
Henderson	York	--	--	--	--	208	391	485	480	495	536	730	901	1,072	999	986	991
Hendley	Furnas	--	--	--	--	--	238	200	211	147	130	79	58	39	42	38	24
Henry	Scotts Bluff	--	--	--	--	--	--	129	167	176	171	138	147	155	145	162	106

Place	County	1860	1870	1880	1890	1900	1910	1920	1930	1940	1950	1960	1970	1980	1990 ¹	2000 ⁷	2010
Herman ¹	Washington	--	--	--	319	321	345	385	421	427	380	335	323	340	256	310	268
Hershey	Lincoln	--	--	--	--	--	332	482	473	487	573	504	526	633	579	572	665
Hickman ⁷	Lancaster	--	--	--	341	382	388	380	302	320	279	288	415	687	1,081	1,111	1,657
Hildreth	Franklin	--	--	--	141	249	450	453	400	361	374	305	352	394	364	370	378
Holbrook	Furnas	--	--	--	--	--	414	455	488	441	398	354	307	297	233	225	207
Holdrege	Phelps	--	--	--	2,601	3,007	3,030	3,108	3,263	3,360	4,381	5,226	5,635	5,624	5,671	5,636	5,495
Holstein	Adams	--	--	--	118	267	323	227	254	241	187	205	231	241	207	229	214
Homer	Dakota	--	--	--	251	341	397	491	452	477	345	370	457	564	553	590	549
Hooper	Dodge	--	--	204	670	840	741	1,014	985	802	859	832	895	932	850	827	830
Hordville	Hamilton	--	--	--	--	--	--	191	175	160	116	128	147	155	164	150	144
Hoskins	Wayne	--	--	--	--	175	262	274	255	212	171	179	271	306	307	283	285
Howard City ⁵	Howard	--	--	--	150	183	233	259	246	228	167	181	182	228	203	221	189
Howells	Colfax	--	--	--	197	515	800	904	952	861	784	694	682	677	615	632	561
Hubbard	Dakota	--	--	--	--	90	150	152	180	188	145	138	151	234	199	234	236
Hubbell	Thayer	--	--	--	330	375	295	231	233	250	199	126	83	71	55	73	68
Humboldt	Richardson	--	--	917	1,114	1,218	1,176	1,277	1,435	1,386	1,404	1,322	1,194	1,176	1,003	941	877
Humphrey	Platte	--	--	--	691	869	868	835	854	841	761	801	862	799	741	786	760
Huntley	Harlan	--	--	--	--	--	--	170	179	148	98	91	67	64	58	67	44
Hyannis	Grant	--	--	--	--	--	262	384	384	449	432	373	345	336	210	287	182
Imperial	Chase	--	--	--	159	258	402	723	946	1,195	1,563	1,423	1,589	1,941	2,007	1,982	2,071
Indianola	Red Willow	--	--	233	579	626	681	742	815	800	738	754	672	856	672	642	584
Inglewood	Dodge	--	--	--	--	--	--	--	--	--	--	480	275	257	286	382	325
Inman	Holt	--	--	--	--	--	--	315	285	206	237	192	160	181	159	148	129
Ithaca	Saunders	--	--	--	--	--	171	156	137	139	140	126	121	156	133	168	148
Jackson	Dakota	--	--	--	308	339	290	274	242	226	200	224	232	287	230	205	223
Jansen	Jefferson	--	--	--	--	271	308	258	264	255	244	204	191	204	140	143	118
Johnson	Nemaha	--	--	--	234	352	273	255	288	301	262	304	350	341	323	280	328
Johnstown	Brown	--	--	--	--	--	--	290	229	173	109	81	82	78	48	53	64
Julian	Nemaha	--	--	--	--	206	168	181	156	136	123	131	80	87	71	63	59
Juniata	Adams	--	--	494	528	543	471	329	367	338	365	422	480	703	811	693	755
Kearney	Buffalo	--	--	1,782	8,074	5,634	6,202	7,702	8,575	9,643	12,115	14,210	19,181	21,158	24,396	27,431	30,787
Kenesaw	Adams	--	--	--	--	504	657	646	614	551	584	546	728	854	818	873	880
Kennard	Washington	--	--	--	--	275	319	363	319	315	273	331	336	372	371	371	361
Kilgore	Cherry	--	--	--	--	--	--	274	232	173	189	157	110	76	79	99	77
Kimball	Kimball	--	--	--	193	254	454	1,620	1,711	1,725	2,048	4,384	3,680	3,120	2,574	2,559	2,496
La Vista	Sarpy	--	--	--	--	--	--	--	--	--	--	--	4,858	9,588	9,840	11,699	15,758
Lamar	Chase	--	--	--	--	--	--	--	122	120	81	50	30	60	31	19	23
Laurel	Cedar	--	--	--	--	514	514	830	864	861	944	922	1,009	1,031	981	986	964
Lawrence	Nuckolls	--	--	--	--	406	475	538	528	445	376	338	343	350	323	312	304
Lebanon	Red Willow	--	--	--	--	--	197	245	262	238	213	143	118	102	75	70	80
Leigh	Colfax	--	--	54	249	439	567	516	692	575	551	502	501	509	447	442	405
Leshara	Saunders	--	--	--	--	--	86	102	110	84	61	103	102	133	118	111	112
Lewellen	Garden	--	--	--	--	--	--	--	419	532	510	411	376	368	307	282	224

Place	County	1860	1870	1880	1890	1900	1910	1920	1930	1940	1950	1960	1970	1980	1990 ¹	2000 ⁷	2010
Lewiston	Pawnee	--	--	--	--	--	127	167	187	158	94	77	88	102	64	86	68
Lexington ¹	Dawson	--	--	--	1,392	1,343	2,059	2,327	2,962	3,688	5,068	5,572	5,654	7,040	6,600	10,011	10,230
Liberty	Gage	--	--	27	469	450	394	375	348	340	246	174	118	105	74	86	76
Lincoln	Lancaster	--	--	13,003	55,154	40,169	43,973	54,948	75,933	81,984	98,884	128,521	149,518	171,932	191,972	225,581	258,379
Lindsay	Platte	--	--	--	125	316	465	490	456	332	247	218	291	383	321	276	255
Linwood	Butler	--	--	--	309	317	329	297	235	247	168	151	108	119	91	118	88
Lisco CDP ⁹	Garden	--	--	--	--	--	--	--	--	--	--	--	--	--	--	68	64
Litchfield	Sherman	--	--	--	--	240	403	428	404	412	337	264	248	256	314	280	262
Lodgepole	Cheyenne	--	--	--	--	--	245	451	436	479	555	492	407	413	368	348	318
Long Pine	Brown	--	--	--	562	486	781	1,200	937	824	567	487	363	521	396	341	305
Loomis	Phelps	--	--	--	--	--	284	238	213	249	218	299	323	447	376	397	382
Lorton	Otoe	--	--	--	--	--	115	102	74	65	75	58	47	47	61	39	41
Louisville	Cass	--	--	321	653	738	778	645	969	977	1,014	1,194	1,036	1,022	998	1,046	1,106
Loup City	Sherman	--	--	--	671	826	1,128	1,364	1,446	1,675	1,508	1,415	1,456	1,368	1,104	996	1,029
Lushton	York	--	--	--	--	--	205	186	148	126	60	45	34	33	28	33	30
Lyman	Scotts Bluff	--	--	--	--	--	--	--	656	672	666	626	561	551	452	421	341
Lynch	Boyd	--	--	--	--	231	583	589	498	487	440	409	375	357	296	269	245
Lyons	Burt	--	--	90	532	847	865	1,025	985	1,033	1,011	974	1,177	1,214	1,144	963	851
Macy CDP	Thurston	--	--	--	--	--	--	--	--	--	--	--	--	--	836	956	1,023
Madison	Madison	--	--	417	930	1,479	1,708	1,735	1,842	1,812	1,663	1,513	1,595	1,950	2,135	2,367	2,438
Madrid	Perkins	--	--	--	178	35	124	218	449	410	379	271	234	284	288	265	231
Magnet	Cedar	--	--	--	--	--	178	153	160	152	115	116	88	59	69	79	57
Malcolm ¹	Lancaster	--	--	--	--	--	--	125	121	121	93	116	132	355	372	413	382
Malmo	Saunders	--	--	--	--	259	214	189	179	167	151	135	131	100	114	109	120
Manley	Cass	--	--	--	--	--	--	--	--	--	--	113	150	124	170	191	178
Marquette ¹	Hamilton	--	--	--	261	210	290	305	318	245	218	210	239	303	281	282	229
Marsland ⁸	Dawes	--	--	--	--	--	--	165	175	123	84	39	17	27	10	--	--
Martinsburg	Dixon	--	--	--	--	--	291	303	93	105	79	68	73	100	90	103	94
Maskell	Dixon	--	--	--	--	--	--	165	131	138	84	54	43	76	54	67	76
Mason City	Custer	--	--	--	--	241	480	487	447	396	305	277	196	196	160	178	171
Maxwell	Lincoln	--	--	--	--	--	289	410	409	480	347	324	282	410	285	315	312
Maywood	Frontier	--	--	--	--	200	443	533	525	426	409	337	309	332	313	331	261
McCook ⁷	Red Willow	--	--	--	2,346	2,445	3,765	4,303	6,688	6,212	7,678	8,301	8,285	8,404	8,112	7,996	7,698
McCool Junction	York	--	--	--	204	276	369	338	356	272	297	246	289	404	372	385	409
McGrew	Scotts Bluff	--	--	--	--	--	--	128	128	139	105	90	79	110	99	103	105
McLean	Pierce	--	--	--	--	--	--	81	96	82	67	73	67	46	49	38	36
Mead	Saunders	--	--	--	324	330	330	329	310	260	388	428	488	506	513	564	569
Meadow Grove	Madison	--	--	--	--	287	388	449	483	479	461	430	372	400	332	311	301
Melbeta	Scotts Bluff	--	--	--	--	--	--	129	138	145	138	118	124	151	116	138	112
Memphis	Saunders	--	--	--	--	--	162	186	149	103	92	77	71	89	117	106	114
Merna	Custer	--	--	--	--	141	459	553	439	414	385	349	322	389	377	391	363
Merriman	Cherry	--	--	--	--	--	254	346	362	321	260	285	172	159	151	118	128
Milford	Seward	--	--	402	555	542	716	792	832	759	951	1,462	1,846	2,108	1,886	2,070	2,090

Place	County	1860	1870	1880	1890	1900	1910	1920	1930	1940	1950	1960	1970	1980	1990 ¹	2000 ⁷	2010
Millard ⁸	Douglas				328	323	260	300	321	315	391	1,014	7,460	--	--	--	--
Miller	Buffalo	--	--	--	--	194	330	223	263	205	179	137	130	147	130	156	136
Milligan	Fillmore	--	--	--	184	283	336	418	412	392	367	323	319	332	328	315	285
Minatare	Scotts Bluff	--	--	--	--	--	338	660	1,079	1,125	890	894	939	969	807	810	816
Minden	Kearney	--	--	98	1,380	1,238	1,559	1,527	1,716	1,848	2,120	2,383	2,669	2,939	2,749	2,964	2,923
Mitchell	Scotts Bluff	--	--	--	--	--	640	1,298	2,058	2,181	2,101	1,920	1,842	1,956	1,743	1,831	1,702
Monowi	Boyd	--	--	--	--	--	109	100	123	99	67	40	16	18	6	2	1
Monroe	Platte	--	--	--	--	214	282	309	293	315	269	261	295	294	309	307	284
Moorefield	Frontier	--	--	--	--	--	--	151	156	97	58	55	56	36	52	52	32
Morrill	Scotts Bluff	--	--	--	--	--	346	772	756	877	849	884	937	1,097	974	957	921
Morse Bluff	Saunders	--	--	--	--	177	196	216	179	170	142	119	162	132	128	134	135
Mullen	Hooker	--	--	--	--	--	--	499	524	725	652	811	667	720	554	491	509
Murdock	Cass	--	--	--	--	--	222	206	233	199	225	247	262	242	267	269	236
Murray	Cass	--	--	--	--	--	--	--	--	209	244	279	286	465	418	481	463
Naper	Boyd	--	--	--	--	94	300	199	176	195	188	198	159	136	130	105	84
Naponee	Franklin	--	--	--	--	--	195	263	252	272	391	206	187	160	97	132	106
Nebraska City	Otoe	1,922	6,050	4,183	11,941	7,380	5,488	6,279	7,230	7,339	6,872	7,252	7,441	7,127	6,547	7,228	7,289
Nehawka	Cass	--	--	--	--	--	--	--	298	353	272	262	298	270	260	232	204
Neligh	Antelope	--	--	326	1,209	1,135	1,566	1,724	1,649	1,796	1,822	1,776	1,764	1,893	1,742	1,651	1,599
Nelson	Nuckolls	--	--	196	913	978	978	955	903	963	806	695	746	733	627	587	488
Nemaha	Nemaha	--	--	--	--	400	325	351	296	379	288	232	207	209	188	178	149
Nenzel	Cherry	--	--	--	--	--	--	--	76	125	24	43	27	28	8	13	20
Newcastle	Dixon	--	--	--	--	331	436	500	446	447	426	357	347	348	271	299	325
Newman Grove	Total	--	--	--	330	696	850	1,260	1,146	1,036	1,004	880	863	930	787	797	721
	Madison	--	--	--	330	696	850	1,260	1,146	1,036	1,004	866	854	909	770	789	703
	Platte	--	--	--	--	--	--	--	--	--	--	14	9	21	17	8	18
Newport	Rock	--	--	--	--	208	268	430	273	275	207	162	141	141	136	98	97
Nickerson	Dodge	--	--	--	--	--	--	141	183	159	140	168	214	254	291	431	369
Niobrara ¹	Knox	--	--	475	633	459	633	736	761	629	577	736	602	419	406	379	370
Nora	Nuckolls	--	--	--	--	--	--	130	157	119	88	60	43	24	24	20	21
Norfolk	Madison	--	--	547	3,038	3,883	6,025	8,634	10,717	10,490	11,335	13,640	16,607	19,449	21,476	23,516	24,210
Norman	Kearney	--	--	--	--	--	--	127	107	98	68	57	52	58	48	49	43
North Bend	Dodge	--	--	415	897	1,010	1,105	1,087	1,108	1,003	906	1,174	1,350	1,368	1,249	1,213	1,177
North Loup	Valley	--	--	--	386	420	519	637	657	567	526	453	441	405	361	339	297
North Platte	Lincoln	--	--	363	3,055	3,640	4,793	10,466	12,061	12,429	15,433	17,184	19,447	24,509	22,605	23,878	24,733
Oak	Nuckolls	--	--	--	--	--	237	201	218	177	131	125	100	79	68	60	66
Oakdale	Antelope	--	--	338	630	585	631	707	663	561	502	397	322	410	362	345	322
Oakland	Burt	--	--	345	807	1,008	1,073	1,356	1,433	1,380	1,456	1,429	1,355	1,393	1,279	1,367	1,244
Obert	Cedar	--	--	--	--	--	--	116	112	112	91	42	36	44	39	49	23
Oconto	Custer	--	--	--	--	--	245	272	243	260	258	219	155	176	147	141	151
Octavia	Butler	--	--	--	--	--	--	--	142	151	103	94	97	127	132	145	127
Odell	Gage	--	--	--	--	359	427	403	472	404	420	358	349	322	291	345	307
Offutt AFB CDP	Sarpy	--	--	--	--	--	--	--	--	--	--	--	8,445	8,787	10,883	8,901	4,644

Place	County	1860	1870	1880	1890	1900	1910	1920	1930	1940	1950	1960	1970	1980	1990 ¹	2000 ⁷	2010
Offutt East	Sarpy	--	--	--	--	--	--	--	--	--	--	--	5,195	--	--	--	--
Ogallala ⁷	Keith	--	--	114	494	355	643	1,062	1,631	3,159	3,456	4,250	4,976	5,638	5,095	5,107	4,737
Ohioa	Fillmore	--	--	--	369	319	373	433	394	326	253	195	156	135	146	142	115
Omaha ¹	Douglas	1,883	16,083	30,518	140,452	102,555	124,096	191,601	214,006	223,844	251,117	301,598	346,929	313,939	335,719	390,007	408,958
Ong	Clay	--	--	--	--	--	285	265	250	193	173	128	129	104	69	67	63
Orchard	Antelope	--	--	--	--	--	532	444	505	493	458	421	467	482	439	391	379
Ord	Valley	--	--	181	1,208	1,372	1,960	2,143	2,226	2,240	2,239	2,413	2,439	2,658	2,481	2,269	2,112
Orleans	Harlan	--	--	409	812	656	942	954	985	815	956	608	592	527	490	425	386
Osceola	Polk	--	--	527	947	882	1,105	1,209	1,054	1,039	1,098	1,013	923	975	879	921	880
Oshkosh	Garden	--	--	--	--	--	--	707	843	910	1,124	1,025	1,067	1,057	986	887	884
Osmond	Pierce	--	--	--	--	501	567	642	750	796	732	719	883	871	774	796	783
Otoe ⁶	Otoe	--	--	--	--	150	196	261	263	298	230	225	204	197	196	217	171
Overton	Dawson	--	--	--	--	255	574	515	600	491	497	523	538	633	547	646	594
Oxford	Total	--	--	--	428	576	593	739	1,155	1,141	1,270	1,090	1,116	1,109	949	876	779
	Furnas	--	--	--	--	--	593	739	896	902	1,035	881	878	864	736	680	588
	Harlan	--	--	--	--	--	--	--	259	239	235	209	238	245	213	196	191
O'Neill	Holt	--	--	57	1,226	1,107	2,089	2,107	2,019	2,532	3,027	3,181	3,753	4,049	3,852	3,733	3,705
Page	Holt	--	--	--	--	--	--	271	359	335	275	230	177	172	191	157	166
Palisade	Total	--	--	--	102	176	380	527	731	799	694	528	372	401	381	386	351
	Hayes	--	--	--	--	--	--	--	--	--	33	--	--	--	14	18	17
	Hitchcock	--	--	--	102	176	380	527	731	799	661	528	372	401	367	368	334
Palmer ¹	Merrick	--	--	--	--	--	373	577	588	516	434	418	391	487	434	472	472
Palmyra	Otoe	--	--	--	--	301	334	317	344	401	372	377	386	512	545	546	545
Panama	Lancaster	--	--	--	--	--	230	210	198	174	168	155	153	160	207	253	256
Papillion ¹	Sarpy	--	--	--	600	594	624	666	718	763	1,034	2,235	5,606	6,399	10,378	16,363	18,894
Pawnee City	Pawnee	--	--	763	1,550	1,969	1,610	1,595	1,573	1,647	1,606	1,343	1,267	1,156	1,008	1,033	878
Paxton	Keith	--	--	--	--	--	179	430	507	551	606	566	503	568	536	614	523
Pender	Thurston	--	--	--	429	943	804	992	1,006	1,135	1,167	1,165	1,229	1,318	1,208	1,148	1,002
Peru ⁷	Nemaha	--	--	567	624	848	950	783	835	1,024	1,265	1,151	1,380	998	1,110	922	865
Petersburg	Boone	--	--	--	--	478	533	501	585	657	508	400	370	381	388	374	333
Phillips	Hamilton	--	--	--	--	186	274	274	221	205	190	192	341	405	316	336	287
Pickrell	Gage	--	--	--	--	--	--	160	183	170	161	130	118	184	201	182	199
Pierce	Pierce	--	--	73	563	770	1,200	1,105	1,271	1,249	1,167	1,216	1,360	1,535	1,615	1,774	1,767
Pilger	Stanton	--	--	11	162	250	471	563	578	537	512	491	470	400	361	378	352
Pine Ridge CDP	Sheridan	--	--	--	--	--	--	--	--	--	--	--	--	--	--	14	--
Plainview	Pierce	--	--	--	375	603	941	1,199	1,216	1,411	1,427	1,467	1,494	1,483	1,333	1,353	1,246
Platte Center	Platte	--	--	47	302	392	388	464	525	509	422	402	384	367	387	359	336
Plattsmouth ¹	Cass	474	1,944	4,175	8,392	4,964	4,287	4,190	3,793	4,268	4,874	6,244	6,371	6,295	6,415	6,887	6,502
Pleasant Dale	Seward	--	--	--	--	--	257	221	138	140	163	190	258	259	253	245	205
Pleasanton	Buffalo	--	--	--	--	103	252	262	282	235	188	199	261	349	372	360	341
Plymouth	Jefferson	--	--	--	--	195	438	453	418	434	348	372	424	506	455	477	409
Polk	Polk	--	--	--	--	--	396	561	532	493	508	433	413	440	345	322	322
Ponca ¹	Dixon	--	--	594	1,009	1,043	1,000	1,014	920	1,003	893	924	984	1,057	929	1,062	961

Place	County	1860	1870	1880	1890	1900	1910	1920	1930	1940	1950	1960	1970	1980	1990 ¹	2000 ⁷	2010
Poole ⁸ /Poole CDP	Buffalo	--	--	--	--	--	--	105	104	72	33	19	19	--	--	--	19
Potter	Cheyenne	--	--	--	--	--	--	486	515	387	421	554	356	369	388	390	337
Prague	Saunders	--	--	--	185	324	394	353	421	385	396	372	291	285	282	346	303
Preston	Richardson	--	--	--	--	149	122	113	77	120	81	66	64	45	40	50	28
Primrose	Boone	--	--	--	--	--	158	155	210	176	154	117	88	102	69	69	61
Prosser	Adams	--	--	--	--	--	163	156	144	99	81	70	70	98	77	94	66
Ragan	Harlan	--	--	--	--	208	214	222	216	163	102	90	60	71	59	46	38
Ralston	Douglas	--	--	--	--	--	--	455	809	834	1,300	2,977	4,731	5,143	6,236	6,314	5,943
Randolph	Cedar	--	--	--	374	850	1,137	1,338	1,145	1,094	1,029	1,063	1,130	1,106	983	955	944
Ravenna	Buffalo	--	--	--	628	808	1,359	1,703	1,559	1,429	1,451	1,417	1,356	1,296	1,317	1,341	1,360
Raymond	Lancaster	--	--	--	--	200	236	249	205	199	196	223	187	179	167	186	167
Red Cloud	Webster	--	--	677	1,839	1,554	1,686	1,856	1,519	1,610	1,744	1,525	1,531	1,300	1,204	1,131	1,020
Republican City	Harlan	--	--	282	428	386	476	424	417	331	580	189	179	231	199	209	150
Reynolds	Jefferson	--	--	--	271	260	246	208	213	211	166	131	115	125	104	88	69
Richland	Colfax	--	--	--	--	--	156	133	174	160	141	139	123	114	96	89	73
Rising City	Butler	--	--	--	610	499	456	460	472	420	374	308	344	392	341	386	374
Riverdale	Buffalo	--	--	--	--	--	--	--	129	121	134	144	155	204	208	213	182
Riverton	Franklin	--	--	426	389	327	369	399	328	390	348	303	220	212	162	145	89
Roca	Lancaster	--	--	115	191	177	129	133	107	127	105	123	118	130	84	220	220
Rockville ¹	Sherman	--	--	--	--	158	201	208	241	233	164	153	114	116	122	111	106
Rogers	Colfax	--	--	--	--	124	155	128	138	121	113	162	95	89	89	95	95
Rosalie	Thurston	--	--	--	--	--	147	321	279	250	212	182	204	224	178	194	160
Roseland	Adams	--	--	--	--	227	249	243	180	187	154	163	212	254	247	242	235
Royal	Antelope	--	--	--	--	--	--	202	217	193	157	93	86	86	81	75	63
Rulo	Richardson	--	611	673	786	877	661	744	719	808	639	412	299	261	191	226	172
Rushville	Sheridan	--	--	--	484	483	633	955	1,006	1,125	1,266	1,228	1,137	1,217	1,127	999	890
Ruskin	Nuckolls	--	--	--	--	--	339	360	239	223	214	203	229	224	187	195	123
St. Edward	Boone	--	--	158	293	625	814	1,002	1,030	893	917	777	853	891	822	796	705
St. Helena	Cedar	--	--	200	189	151	148	124	83	92	77	63	102	111	87	86	96
St. Paul	Howard	--	--	482	1,263	1,475	1,336	1,615	1,621	1,571	1,676	1,714	2,026	2,094	2,009	2,218	2,290
Salem	Richardson	--	304	473	504	533	391	373	387	380	341	261	214	221	160	138	112
Santee	Knox	--	--	--	--	--	--	--	--	--	--	--	--	388	365	302	346
Sargent	Custer	--	--	--	--	250	651	1,078	834	847	818	876	789	828	710	649	525
Saronville	Clay	--	--	--	--	--	--	141	148	124	87	71	74	63	38	61	47
Schuyler	Colfax	--	--	1,017	2,160	2,157	2,152	2,636	2,588	2,808	2,883	3,096	3,597	4,151	4,052	5,371	6,211
Scotia	Greeley	--	--	--	418	267	328	559	474	453	474	350	354	349	318	308	318
Scottsbluff ¹	Scotts Bluff	--	--	--	--	--	1,746	6,912	8,465	12,057	12,858	13,377	14,507	14,156	13,711	14,732	15,039
Scribner	Dodge	--	--	193	664	827	891	1,021	1,066	904	913	1,021	1,031	1,011	950	971	857
Seneca	Thomas	--	--	--	--	--	--	476	272	255	219	160	111	90	78	51	33
Seward ¹	Seward	--	--	1,525	2,108	1,970	2,106	2,368	2,737	2,826	3,154	4,208	5,294	5,713	5,641	6,319	6,964
Shelby	Polk	--	--	--	333	425	503	559	630	627	624	613	647	724	690	690	714
Shelton	Buffalo	--	--	--	706	861	1,005	1,037	927	983	1,032	904	1,028	1,046	954	1,140	1,059
Shickley	Fillmore	--	--	--	307	372	429	396	389	342	316	371	385	413	360	376	341

Place	County	1860	1870	1880	1890	1900	1910	1920	1930	1940	1950	1960	1970	1980	1990 ¹	2000 ⁷	2010
Sholes	Wayne	--	--	--	--	--	--	50	90	72	32	26	22	27	22	24	21
Shubert	Richardson	--	--	--	--	303	311	397	387	404	295	231	240	267	237	252	150
Sidney	Cheyenne	--	--	--	--	1,001	1,185	2,852	3,306	3,388	4,912	8,004	6,403	6,010	5,959	6,282	6,757
Silver Creek ¹	Merrick	--	--	--	--	291	379	583	464	421	444	431	483	496	437	441	362
Skyline CDP ⁸	Douglas	--	--	--	--	--	--	--	--	--	--	--	--	--	2,563	--	--
Smithfield	Gosper	--	--	--	--	--	190	229	165	158	102	85	58	68	53	68	54
Snyder	Dodge	--	--	--	--	229	314	359	458	395	369	325	383	387	280	318	300
South Bend	Cass	--	--	232	132	141	125	143	99	100	100	86	86	107	93	86	99
South Omaha ⁸	Douglas	--	--	--	8,062	26,001	26,259	--	--	--	--	--	--	--	--	--	--
South Sioux City	Dakota	--	--	--	603	889	1,196	2,402	3,927	4,556	5,557	7,200	7,920	9,339	9,677	11,925	13,353
Spalding	Greeley	--	--	--	--	148	637	878	839	830	713	683	676	645	592	537	487
Spencer	Boyd	--	--	--	--	135	671	728	653	635	540	671	606	596	536	541	455
Sprague	Lancaster	--	--	--	--	--	--	112	135	121	110	120	119	168	157	146	142
Springfield	Sarpy	--	--	--	--	400	463	413	419	370	377	506	795	782	1,426	1,450	1,529
Springview	Keya Paha	--	--	--	--	188	216	354	307	347	298	281	260	326	304	244	242
Stamford	Harlan	--	--	--	--	--	301	302	297	260	265	220	207	214	188	202	183
Stanton	Stanton	--	--	248	857	1,052	1,342	1,487	1,479	1,526	1,403	1,317	1,363	1,603	1,549	1,627	1,577
Staplehurst	Seward	--	--	--	--	211	228	235	254	234	224	240	227	306	281	270	242
Stapleton	Logan	--	--	--	--	--	--	401	431	399	363	359	311	340	299	301	305
Steele City	Jefferson	--	--	375	380	313	300	300	295	291	214	173	176	137	101	84	61
Steinauer	Pawnee	--	--	--	--	213	248	213	172	207	141	124	118	108	92	74	75
Stella	Richardson	--	--	--	399	498	430	449	385	396	324	262	282	289	248	220	152
Sterling	Johnson	--	--	560	N/A	782	714	804	702	640	547	471	476	526	451	507	476
Stockham	Hamilton	--	--	--	211	169	189	239	211	197	82	69	65	68	64	60	44
Stockville	Frontier	--	--	--	227	269	232	196	186	238	181	91	61	45	32	36	25
Strang	Fillmore	--	--	--	269	234	238	175	153	110	100	68	47	59	42	32	29
Stratton	Hitchcock	--	--	--	326	225	367	509	663	630	628	492	481	499	427	396	343
Stromsburg	Polk	--	--	--	--	1,154	1,355	1,361	1,320	1,127	1,231	1,244	1,215	1,290	1,241	1,232	1,171
Stuart	Holt	--	--	--	245	382	467	739	763	760	785	794	561	641	650	625	590
Sumner	Dawson	--	--	--	--	210	321	345	297	296	267	254	222	254	210	237	236
Superior	Nuckolls	--	--	458	1,614	1,577	2,106	2,719	3,044	2,650	3,227	2,935	2,779	2,502	2,397	2,055	1,957
Surprise	Butler	--	--	--	--	--	323	279	257	228	120	79	77	60	55	44	43
Sutherland	Lincoln	--	--	--	--	--	447	651	753	862	856	867	840	1,238	1,032	1,129	1,286
Sutton	Clay	--	--	--	1,541	1,365	1,702	1,603	1,540	1,403	1,353	1,252	1,361	1,416	1,353	1,447	1,502
Swanton	Saline	--	--	--	184	266	285	276	238	233	203	190	160	131	145	106	94
Syracuse	Otoe	--	--	510	728	861	842	889	947	982	1,097	1,261	1,562	1,638	1,646	1,762	1,942
Table Rock	Pawnee	--	--	--	673	852	814	750	673	562	513	422	429	393	308	264	269
Talmage	Otoe	--	--	--	429	489	461	525	474	423	398	361	285	246	246	268	233
Tamora ⁸ /Tamora CDP	Seward	--	--	--	184	139	205	N/A ¹⁰	139	131	91	88	93	50	51	--	58
Tarnov	Platte	--	--	--	--	--	121	128	82	98	74	70	63	63	61	63	46
Taylor	Loup	--	--	--	--	--	--	251	272	349	311	280	240	278	186	207	190
Tecumseh	Johnson	--	--	1,268	1,654	2,005	1,748	1,688	1,829	2,104	1,930	1,887	2,058	1,926	1,702	1,716	1,677
Tekamah	Burt	--	122	776	1,244	1,597	1,524	1,811	1,804	1,925	1,914	1,788	1,848	1,886	1,852	1,892	1,736

Place	County	1860	1870	1880	1890	1900	1910	1920	1930	1940	1950	1960	1970	1980	1990 ¹	2000 ⁷	2010
Terrytown	Scotts Bluff	--	--	--	--	--	--	--	--	--	228	164	747	727	656	646	1,198
Thayer	York	--	--	--	--	--	--	168	192	135	90	78	78	70	64	71	62
Theford	Thomas	--	--	--	--	--	--	260	270	288	275	303	303	313	243	211	188
Thurston ¹	Thurston	--	--	--	--	--	112	204	236	221	156	140	117	139	115	125	132
Tilden	Total	--	--	--	--	533	901	1,101	1,106	984	1,033	917	947	1,012	895	1,078	953
	Antelope	--	--	--	--	150	345	433	407	336	330	288	262	293	233	335	324
	Madison	--	--	--	--	383	556	668	699	648	703	629	685	719	662	743	629
Tobias	Saline	--	--	--	539	672	445	357	402	316	240	202	124	138	127	158	106
Trenton	Hitchcock	--	--	--	267	329	497	592	865	920	1,239	914	770	796	656	507	560
Trumbull	Total	--	--	--	--	--	--	236	181	126	150	173	220	216	225	212	205
	Adams	--	--	--	--	--	--	4	5	7	2	2	4	0	0	0	0
	Clay	--	--	--	--	--	--	232	176	119	148	171	216	216	225	212	205
Uehling	Dodge	--	--	--	--	--	228	267	297	253	250	231	249	273	273	275	230
Ulysses	Butler	--	--	305	621	563	551	460	492	429	374	357	312	270	256	276	171
Unadilla	Otoe	--	--	178	195	243	209	227	194	223	216	254	271	291	294	342	311
Union	Cass	--	--	--	--	282	302	292	316	364	277	303	275	307	299	260	233
University Place ⁸	Lancaster	--	--	--	571	1,130	3,200	4,112	--	--	--	--	--	--	--	--	--
Upland	Franklin	--	--	--	--	281	390	433	367	317	251	237	205	192	169	179	143
Utica	Seward	--	--	194	466	487	520	571	566	539	550	564	602	689	718	844	861
Valentine	Cherry	--	--	--	--	811	1,098	1,596	1,672	2,188	2,700	2,875	2,662	2,829	2,826	2,820	2,737
Valley	Douglas	--	--	42	378	534	810	764	1,039	985	1,113	1,452	1,595	1,716	1,775	1,788	1,875
Valparaiso	Saunders	--	--	300	515	614	560	599	523	403	392	394	415	484	481	563	570
Venango	Perkins	--	--	--	--	--	--	285	286	214	233	227	218	230	192	175	164
Verdel	Knox	--	--	--	--	--	162	162	155	108	142	123	74	72	59	58	30
Verdigre	Knox	--	--	--	207	200	403	528	618	556	570	584	570	617	607	519	575
Verdon	Richardson	--	--	--	253	340	406	347	355	397	366	267	265	278	242	223	172
Virginia	Gage	--	--	--	--	--	154	116	157	144	113	88	83	90	94	67	60
Waco	York	--	--	--	278	310	293	297	266	203	180	166	214	225	211	256	236
Wahoo	Saunders	--	--	1,064	2,006	2,100	2,168	2,338	2,689	2,648	3,128	3,610	3,835	3,555	3,681	3,942	4,508
Wakefield ¹	Total	--	--	--	--	755	861	1,114	1,112	961	1,027	1,068	1,160	1,125	1,147	1,411	1,451
	Dixon	--	--	--	--	755	861	1,048	1,015	879	939	986	1,064	991	1,006	1,182	1,216
	Wayne	--	--	--	--	--	--	66	97	82	88	82	96	134	141	229	235
Wallace	Lincoln	--	--	--	--	130	175	327	406	335	361	293	241	349	308	329	366
Walthill	Thurston	--	--	--	--	--	810	1,145	1,162	1,204	958	844	897	847	747	909	780
Washington	Washington	--	--	--	--	--	--	117	76	84	55	44	76	113	125	126	150
Waterbury	Dixon	--	--	--	--	--	199	190	204	164	141	81	81	92	95	89	73
Waterloo	Douglas	--	--	164	272	345	402	431	432	381	382	516	455	450	479	459	848
Wauneta	Chase	--	--	--	--	181	327	572	793	770	926	794	738	746	675	625	577
Wausa	Knox	--	--	--	--	441	604	688	754	732	708	724	720	647	598	636	634
Waverly	Lancaster	--	--	132	N/A	266	297	334	315	306	310	511	1,152	1,726	1,869	2,448	3,277
Wayne	Wayne	--	--	--	1,178	2,119	2,140	2,115	2,381	2,719	3,595	4,217	5,379	5,240	5,142	5,583	5,660
Weeping Water	Cass	--	--	317	1,350	1,156	1,067	1,084	1,029	1,139	1,070	1,048	1,143	1,109	1,008	1,103	1,050
Wellfleet	Lincoln	--	--	--	--	--	--	--	178	111	93	67	51	83	63	76	78

Place	County	1860	1870	1880	1890	1900	1910	1920	1930	1940	1950	1960	1970	1980	1990 ¹	2000 ⁷	2010
West Lincoln ⁸	Lancaster				443	220	200	162	264	277	426	507	--	--	--	--	--
West Point	Cuming	14	520	1,009	1,842	1,890	1,776	2,002	2,225	2,510	2,658	2,921	3,385	3,609	3,250	3,660	3,364
Western	Saline	--	--	--	397	412	499	427	511	437	434	351	344	336	264	287	235
Weston	Saunders	--	--	53	341	426	432	372	365	371	345	340	285	286	299	310	324
Whitney	Dawes	--	--	--	--	--	--	--	177	154	132	98	82	72	38	87	77
Wilber	Saline	--	--	710	1,226	1,054	1,219	1,255	1,352	1,355	1,356	1,358	1,483	1,624	1,527	1,761	1,855
Wilcox	Kearney	--	--	--	250	266	382	358	343	310	296	260	280	379	349	360	358
Wilsonville	Furnas	--	--	--	--	296	385	470	489	382	327	289	266	189	136	118	93
Winnebago	Thurston	--	--	--	--	--	399	648	653	800	684	682	675	902	705	768	774
Winnetoon	Knox	--	--	--	--	--	220	208	159	141	120	85	84	82	59	70	68
Winside	Wayne	--	--	--	130	400	450	488	483	451	454	416	453	439	434	468	427
Winslow	Dodge	--	--	--	--	--	99	154	156	130	138	136	145	143	140	104	103
Wisner	Cuming	--	--	282	610	963	1,081	1,210	1,327	1,256	1,233	1,192	1,315	1,335	1,253	1,270	1,170
Wolbach	Greeley	--	--	--	--	--	563	589	501	523	442	382	366	301	280	287	283
Wood Lake	Cherry	--	--	--	--	--	198	323	293	323	238	197	117	89	59	72	63
Wood River	Hall	--	--	--	481	589	796	820	751	829	858	828	1,147	1,334	1,156	1,204	1,325
Wymore	Gage	--	--	--	2,420	2,626	2,613	2,592	2,680	2,457	2,258	1,975	1,790	1,841	1,611	1,656	1,457
Wynot	Cedar	--	--	--	--	--	258	368	348	416	233	209	226	222	213	191	166
York ¹	York	--	--	1,259	3,405	5,132	6,235	5,388	5,712	5,383	6,178	6,173	6,778	7,723	7,940	8,081	7,766
Yutan	Saunders	--	--	--	168	263	353	300	313	268	287	335	507	631	626	1,216	1,174

CDP refers to Census Designated Place

¹ The 1990 population totals for Beatrice, Bellevue, Cedar Rapids, Dixon, Elba, Falls City, Grand Island, Gross, Hartington, Herman, Lexington, Malcolm, Marquette, Niobrara, Omaha, Palmer, Papillion, Plattsmouth, Ponca, Rockville, Scottsbluff, Seward, Silver Creek, Thurston, Wakefield, and York are corrected counts. The Census Bureau issued corrected population counts for these areas after the original 1990 counts and associated data products were published. Other detailed population tabulations were not revised to reflect the corrections, so the final counts reported here will differ slightly from the population totals in other tabulations.

² Farwell formerly known as Posen.

³ Garland formerly known as Germantown.

⁴ Giltner formerly known as Huntington.

⁵ Howard City also known as Boelus.

⁶ Otoe formerly known as Berlin.

⁷ The original 2000 Census count was revised for Beatrice, Hickman, McCook, Ogalla, and Peru. The revised count is listed. See note 1 also.

⁸ This town was not incorporated at the time of Census 2000.

⁹ Lisco CDP was incorrectly named as Cisco CDP in Census 2000 publications.

¹⁰ The 1930 Number of Inhabitants book denotes in note 40 on page 682 (table 4) that Tamora was not returned separately in 1920.

Table 8: Population of Nebraska Places by County: 2000 to 2010

Sources: 2000 and 2010 Decennial Censuses, U.S. Census Bureau

County	Place	2000	2010	Change	% Change
Adams	Ayr	98	94	-4	-4.1
Adams	Hastings	24,064	24,907	843	3.5
Adams	Holstein	229	214	-15	-6.6
Adams	Juniata	693	755	62	8.9
Adams	Kenesaw	873	880	7	0.8
Adams	Prosser	94	66	-28	-29.8
Adams	Roseland	242	235	-7	-2.9
Antelope	Brunswick	179	138	-41	-22.9
Antelope	Clearwater	384	419	35	9.1
Antelope	Elgin	735	661	-74	-10.1
Antelope	Neligh	1,651	1,599	-52	-3.1
Antelope	Oakdale	345	322	-23	-6.7
Antelope	Orchard	391	379	-12	-3.1
Antelope	Royal	75	63	-12	-16.0
Arthur	Arthur	145	117	-28	-19.3
Banner	Harrisburg CDP	75	100	25	33.3
Blaine	Brewster	29	17	-12	-41.4
Blaine	Dunning	109	103	-6	-5.5
Boone	Albion	1,797	1,650	-147	-8.2
Boone	Cedar Rapids	407	382	-25	-6.1
Boone	Petersburg	374	333	-41	-11.0
Boone	Primrose	69	61	-8	-11.6
Boone	St. Edward	796	705	-91	-11.4
Box Butte	Alliance	8,959	8,491	-468	-5.2
Box Butte	Hemingford	993	803	-190	-19.1
Boyd	Anoka	10	6	-4	-40.0
Boyd	Bristow	88	65	-23	-26.1
Boyd	Butte	366	326	-40	-10.9
Boyd	Gross	5	2	-3	-60.0
Boyd	Lynch	269	245	-24	-8.9
Boyd	Monowi	2	1	-1	-50.0
Boyd	Naper	105	84	-21	-20.0
Boyd	Spencer	541	455	-86	-15.9
Brown	Ainsworth	1,862	1,728	-134	-7.2
Brown	Johnstown	53	64	11	20.8
Brown	Long Pine	341	305	-36	-10.6
Buffalo	Amherst	277	248	-29	-10.5
Buffalo	Elm Creek	894	901	7	0.8
Buffalo	Gibbon	1,759	1,833	74	4.2
Buffalo	Kearney	27,431	30,787	3,356	12.2
Buffalo	Miller	156	136	-20	-12.8
Buffalo	Pleasanton	360	341	-19	-5.3
Buffalo	Poole/Poole CDP	--	19	n/a	n/a
Buffalo	Ravenna	1,341	1,360	19	1.4
Buffalo	Riverdale	213	182	-31	-14.6
Buffalo	Shelton	1,140	1,059	-81	-7.1
Burt	Craig	241	199	-42	-17.4
Burt	Decatur	618	481	-137	-22.2
Burt	Lyons	963	851	-112	-11.6

County	Place	2000	2010	Change	% Change
Burt	Oakland	1,367	1,244	-123	-9.0
Burt	Tekamah	1,892	1,736	-156	-8.2
Butler	Abie	108	69	-39	-36.1
Butler	Bellwood	446	435	-11	-2.5
Butler	Brainard	351	330	-21	-6.0
Butler	Bruno	112	99	-13	-11.6
Butler	David City	2,597	2,906	309	11.9
Butler	Dwight	259	204	-55	-21.2
Butler	Garrison	67	54	-13	-19.4
Butler	Linwood	118	88	-30	-25.4
Butler	Octavia	145	127	-18	-12.4
Butler	Rising City	386	374	-12	-3.1
Butler	Surprise	44	43	-1	-2.3
Butler	Ulysses	276	171	-105	-38.0
Cass	Alvo	142	132	-10	-7.0
Cass	Avoca	270	242	-28	-10.4
Cass	Cedar Creek	396	390	-6	-1.5
Cass	Eagle	1,105	1,024	-81	-7.3
Cass	Elmwood	668	634	-34	-5.1
Cass	Greenwood	544	568	24	4.4
Cass	Louisville	1,046	1,106	60	5.7
Cass	Manley	191	178	-13	-6.8
Cass	Murdock	269	236	-33	-12.3
Cass	Murray	481	463	-18	-3.7
Cass	Nehawka	232	204	-28	-12.1
Cass	Plattsmouth	6,887	6,502	-385	-5.6
Cass	South Bend	86	99	13	15.1
Cass	Union	260	233	-27	-10.4
Cass	Weeping Water	1,103	1,050	-53	-4.8
Cedar	Belden	131	115	-16	-12.2
Cedar	Coleridge	541	473	-68	-12.6
Cedar	Fordyce	182	139	-43	-23.6
Cedar	Hartington	1,640	1,554	-86	-5.2
Cedar	Laurel	986	964	-22	-2.2
Cedar	Magnet	79	57	-22	-27.8
Cedar	Obert	49	23	-26	-53.1
Cedar	Randolph	955	944	-11	-1.2
Cedar	St. Helena	86	96	10	11.6
Cedar	Wynot	191	166	-25	-13.1
Chase	Imperial	1,982	2,071	89	4.5
Chase	Lamar	19	23	4	21.1
Chase	Wauneta	625	577	-48	-7.7
Cherry	Cody	149	154	5	3.4
Cherry	Crookston	98	69	-29	-29.6
Cherry	Kilgore	99	77	-22	-22.2
Cherry	Merriman	118	128	10	8.5
Cherry	Nenzel	13	20	7	53.8
Cherry	Valentine	2,820	2,737	-83	-2.9
Cherry	Wood Lake	72	63	-9	-12.5
Cheyenne	Dalton	332	315	-17	-5.1
Cheyenne	Gurley	228	214	-14	-6.1
Cheyenne	Lodgepole	348	318	-30	-8.6

County	Place	2000	2010	Change	% Change
Cheyenne	Potter	390	337	-53	-13.6
Cheyenne	Sidney	6,282	6,757	475	7.6
Clay	Clay Center	861	760	-101	-11.7
Clay	Deweese	80	67	-13	-16.3
Clay	Edgar	539	498	-41	-7.6
Clay	Fairfield	467	387	-80	-17.1
Clay	Glenvil	332	310	-22	-6.6
Clay	Harvard	998	1,013	15	1.5
Clay	Ong	67	63	-4	-6.0
Clay	Saronville	61	47	-14	-23.0
Clay	Sutton	1,447	1,502	55	3.8
Clay	Trumbull	212	205	-7	-3.3
Colfax	Clarkson	685	658	-27	-3.9
Colfax	Howells	632	561	-71	-11.2
Colfax	Leigh	442	405	-37	-8.4
Colfax	Richland	89	73	-16	-18.0
Colfax	Rogers	95	95	0	0.0
Colfax	Schuyler	5,371	6,211	840	15.6
Cuming	Bancroft	520	495	-25	-4.8
Cuming	Beemer	773	678	-95	-12.3
Cuming	West Point	3,660	3,364	-296	-8.1
Cuming	Wisner	1,270	1,170	-100	-7.9
Custer	Anselmo	159	145	-14	-8.8
Custer	Ansley	520	441	-79	-15.2
Custer	Arnold	630	597	-33	-5.2
Custer	Berwyn	134	83	-51	-38.1
Custer	Broken Bow	3,491	3,559	68	1.9
Custer	Callaway	637	539	-98	-15.4
Custer	Comstock	110	93	-17	-15.5
Custer	Mason City	178	171	-7	-3.9
Custer	Merna	391	363	-28	-7.2
Custer	Oconto	141	151	10	7.1
Custer	Sargent	649	525	-124	-19.1
Dakota	Dakota City	1,821	1,919	98	5.4
Dakota	Homer	590	549	-41	-6.9
Dakota	Hubbard	234	236	2	0.9
Dakota	Jackson	205	223	18	8.8
Dakota	South Sioux City	11,925	13,353	1,428	12.0
Dawes	Chadron	5,634	5,851	217	3.9
Dawes	Crawford	1,107	997	-110	-9.9
Dawes	Whitney	87	77	-10	-11.5
Dawson	Cozad	4,163	3,977	-186	-4.5
Dawson	Eddyville	96	97	1	1.0
Dawson	Farnam	223	171	-52	-23.3
Dawson	Gothenburg	3,619	3,574	-45	-1.2
Dawson	Lexington	10,011	10,230	219	2.2
Dawson	Overton	646	594	-52	-8.0
Dawson	Sumner	237	236	-1	-0.4
Deuel	Big Springs	418	400	-18	-4.3
Deuel	Chappell	983	929	-54	-5.5
Dixon	Allen	411	377	-34	-8.3
Dixon	Concord	160	166	6	3.8

County	Place	2000	2010	Change	% Change
Dixon	Dixon	108	87	-21	-19.4
Dixon	Emerson	817	840	23	2.8
Dixon	Martinsburg	103	94	-9	-8.7
Dixon	Maskell	67	76	9	13.4
Dixon	Newcastle	299	325	26	8.7
Dixon	Ponca	1,062	961	-101	-9.5
Dixon	Wakefield	1,411	1,451	40	2.8
Dixon	Waterbury	89	73	-16	-18.0
Dodge	Dodge	700	612	-88	-12.6
Dodge	Fremont	25,174	26,397	1,223	4.9
Dodge	Hooper	827	830	3	0.4
Dodge	Inglewood	382	325	-57	-14.9
Dodge	Nickerson	431	369	-62	-14.4
Dodge	North Bend	1,213	1,177	-36	-3.0
Dodge	Scribner	971	857	-114	-11.7
Dodge	Snyder	318	300	-18	-5.7
Dodge	Uehling	275	230	-45	-16.4
Dodge	Winslow	104	103	-1	-1.0
Douglas	Bennington	937	1,458	521	55.6
Douglas	Boys Town	818	745	-73	-8.9
Douglas	Elkhorn	6,062	--	n/a	n/a
Douglas	Omaha	390,007	408,958	18,951	4.9
Douglas	Ralston	6,314	5,943	-371	-5.9
Douglas	Valley	1,788	1,875	87	4.9
Douglas	Waterloo	459	848	389	84.7
Dundy	Benkelman	1,006	953	-53	-5.3
Dundy	Haigler	211	158	-53	-25.1
Fillmore	Exeter	712	591	-121	-17.0
Fillmore	Fairmont	691	560	-131	-19.0
Fillmore	Geneva	2,226	2,217	-9	-0.4
Fillmore	Grafton	152	126	-26	-17.1
Fillmore	Milligan	315	285	-30	-9.5
Fillmore	Ohiowa	142	115	-27	-19.0
Fillmore	Shickley	376	341	-35	-9.3
Fillmore	Strang	32	29	-3	-9.4
Franklin	Bloomington	124	103	-21	-16.9
Franklin	Campbell	387	347	-40	-10.3
Franklin	Franklin	1,026	1,000	-26	-2.5
Franklin	Hildreth	370	378	8	2.2
Franklin	Naponee	132	106	-26	-19.7
Franklin	Riverton	145	89	-56	-38.6
Franklin	Upland	179	143	-36	-20.1
Frontier	Curtis	832	939	107	12.9
Frontier	Eustis	464	401	-63	-13.6
Frontier	Maywood	331	261	-70	-21.1
Frontier	Moorefield	52	32	-20	-38.5
Frontier	Stockville	36	25	-11	-30.6
Furnas	Arapahoe	1,028	1,026	-2	-0.2
Furnas	Beaver City	641	609	-32	-5.0
Furnas	Cambridge	1,041	1,063	22	2.1
Furnas	Edison	154	133	-21	-13.6

County	Place	2000	2010	Change	% Change
Furnas	Hendley	38	24	-14	-36.8
Furnas	Holbrook	225	207	-18	-8.0
Furnas	Oxford	876	779	-97	-11.1
Furnas	Wilsonville	118	93	-25	-21.2
Gage	Adams	489	573	84	17.2
Gage	Barneston	122	116	-6	-4.9
Gage	Beatrice	12,510	12,459	-51	-0.4
Gage	Blue Springs	383	331	-52	-13.6
Gage	Clatonia	275	231	-44	-16.0
Gage	Cortland	488	482	-6	-1.2
Gage	Filley	174	132	-42	-24.1
Gage	Liberty	86	76	-10	-11.6
Gage	Odell	345	307	-38	-11.0
Gage	Pickrell	182	199	17	9.3
Gage	Virginia	67	60	-7	-10.4
Gage	Wymore	1,656	1,457	-199	-12.0
Garden	Lewellen	282	224	-58	-20.6
Garden	Lisco CDP	68	64	-4	-5.9
Garden	Oshkosh	887	884	-3	-0.3
Garfield	Burwell	1,130	1,210	80	7.1
Gosper	Elwood	761	707	-54	-7.1
Gosper	Smithfield	68	54	-14	-20.6
Grant	Hyannis	287	182	-105	-36.6
Greeley	Greeley Center	531	466	-65	-12.2
Greeley	Scotia	308	318	10	3.2
Greeley	Spalding	537	487	-50	-9.3
Greeley	Wolbach	287	283	-4	-1.4
Hall	Alda	652	642	-10	-1.5
Hall	Cairo	790	785	-5	-0.6
Hall	Doniphan	763	829	66	8.7
Hall	Grand Island	42,940	48,520	5,580	13.0
Hall	Wood River	1,204	1,325	121	10.0
Hamilton	Aurora	4,225	4,479	254	6.0
Hamilton	Giltner	389	352	-37	-9.5
Hamilton	Hampton	439	423	-16	-3.6
Hamilton	Hordville	150	144	-6	-4.0
Hamilton	Marquette	282	229	-53	-18.8
Hamilton	Phillips	336	287	-49	-14.6
Hamilton	Stockham	60	44	-16	-26.7
Harlan	Alma	1,214	1,133	-81	-6.7
Harlan	Huntley	67	44	-23	-34.3
Harlan	Orleans	425	386	-39	-9.2
Harlan	Ragan	46	38	-8	-17.4
Harlan	Republican City	209	150	-59	-28.2
Harlan	Stamford	202	183	-19	-9.4
Hayes	Hamlet	54	57	3	5.6
Hayes	Hayes Center	240	214	-26	-10.8
Hitchcock	Culbertson	594	595	1	0.2
Hitchcock	Palisade	386	351	-35	-9.1
Hitchcock	Stratton	396	343	-53	-13.4
Hitchcock	Trenton	507	560	53	10.5

County	Place	2000	2010	Change	% Change
Holt	Atkinson	1,244	1,245	1	0.1
Holt	Chambers	333	268	-65	-19.5
Holt	Emmet	77	48	-29	-37.7
Holt	Ewing	433	387	-46	-10.6
Holt	Inman	148	129	-19	-12.8
Holt	O'Neill	3,733	3,705	-28	-0.8
Holt	Page	157	166	9	5.7
Holt	Stuart	625	590	-35	-5.6
Hooker	Mullen	491	509	18	3.7
Howard	Cotesfield	66	46	-20	-30.3
Howard	Cushing	31	32	1	3.2
Howard	Dannebrog	352	303	-49	-13.9
Howard	Elba	243	215	-28	-11.5
Howard	Farwell	148	122	-26	-17.6
Howard	Howard City	221	189	-32	-14.5
Howard	St. Paul	2,218	2,290	72	3.2
Jefferson	Daykin	177	166	-11	-6.2
Jefferson	Diller	287	260	-27	-9.4
Jefferson	Endicott	139	132	-7	-5.0
Jefferson	Fairbury	4,262	3,942	-320	-7.5
Jefferson	Harbine	56	49	-7	-12.5
Jefferson	Jansen	143	118	-25	-17.5
Jefferson	Plymouth	477	409	-68	-14.3
Jefferson	Reynolds	88	69	-19	-21.6
Jefferson	Steele City	84	61	-23	-27.4
Johnson	Cook	322	321	-1	-0.3
Johnson	Crab Orchard	49	38	-11	-22.4
Johnson	Elk Creek	112	98	-14	-12.5
Johnson	Sterling	507	476	-31	-6.1
Johnson	Tecumseh	1,716	1,677	-39	-2.3
Kearney	Axtell	696	726	30	4.3
Kearney	Heartwell	80	71	-9	-11.3
Kearney	Minden	2,964	2,923	-41	-1.4
Kearney	Norman	49	43	-6	-12.2
Kearney	Wilcox	360	358	-2	-0.6
Keith	Brule	372	326	-46	-12.4
Keith	Ogallala	5,107	4,737	-370	-7.2
Keith	Paxton	614	523	-91	-14.8
Keya Paha	Burton	11	10	-1	-9.1
Keya Paha	Springview	244	242	-2	-0.8
Kimball	Bushnell	162	124	-38	-23.5
Kimball	Dix	267	255	-12	-4.5
Kimball	Kimball	2,559	2,496	-63	-2.5
Knox	Bazile Mills	26	29	3	11.5
Knox	Bloomfield	1,126	1,028	-98	-8.7
Knox	Center	90	94	4	4.4
Knox	Creighton	1,270	1,154	-116	-9.1
Knox	Crofton	754	726	-28	-3.7
Knox	Niobrara	379	370	-9	-2.4
Knox	Santee	302	346	44	14.6
Knox	Verdel	58	30	-28	-48.3

County	Place	2000	2010	Change	% Change
Knox	Verdigre	519	575	56	10.8
Knox	Wausa	636	634	-2	-0.3
Knox	Winnetoon	70	68	-2	-2.9
Lancaster	Bennet	570	719	149	26.1
Lancaster	Davey	153	154	1	0.7
Lancaster	Denton	189	190	1	0.5
Lancaster	Firth	564	590	26	4.6
Lancaster	Hallam	276	213	-63	-22.8
Lancaster	Hickman	1,111	1,657	546	49.1
Lancaster	Lincoln	225,581	258,379	32,798	14.5
Lancaster	Malcolm	413	382	-31	-7.5
Lancaster	Panama	253	256	3	1.2
Lancaster	Raymond	186	167	-19	-10.2
Lancaster	Roca	220	220	0	0.0
Lancaster	Sprague	146	142	-4	-2.7
Lancaster	Waverly	2,448	3,277	829	33.9
Lincoln	Brady	366	428	62	16.9
Lincoln	Hershey	572	665	93	16.3
Lincoln	Maxwell	315	312	-3	-1.0
Lincoln	North Platte	23,878	24,733	855	3.6
Lincoln	Sutherland	1,129	1,286	157	13.9
Lincoln	Wallace	329	366	37	11.2
Lincoln	Wellfleet	76	78	2	2.6
Logan	Gandy	30	32	2	6.7
Logan	Stapleton	301	305	4	1.3
Loup	Taylor	207	190	-17	-8.2
Madison	Battle Creek	1,158	1,207	49	4.2
Madison	Madison	2,367	2,438	71	3.0
Madison	Meadow Grove	311	301	-10	-3.2
Madison	Newman Grove	797	721	-76	-9.5
Madison	Norfolk	23,516	24,210	694	3.0
Madison	Tilden	1,078	953	-125	-11.6
Merrick	Central City	2,998	2,934	-64	-2.1
Merrick	Chapman	341	287	-54	-15.8
Merrick	Clarks	361	369	8	2.2
Merrick	Palmer	472	472	0	0.0
Merrick	Silver Creek	441	362	-79	-17.9
Morrill	Bayard	1,247	1,209	-38	-3.0
Morrill	Bridgeport	1,594	1,545	-49	-3.1
Morrill	Broadwater	140	128	-12	-8.6
Nance	Belgrade	134	126	-8	-6.0
Nance	Fullerton	1,378	1,307	-71	-5.2
Nance	Genoa	981	1,003	22	2.2
Nemaha	Auburn	3,350	3,460	110	3.3
Nemaha	Brock	162	112	-50	-30.9
Nemaha	Brownville	146	132	-14	-9.6
Nemaha	Johnson	280	328	48	17.1
Nemaha	Julian	63	59	-4	-6.3
Nemaha	Nemaha	178	149	-29	-16.3
Nemaha	Peru	922	865	-57	-6.2
Nuckolls	Hardy	179	159	-20	-11.2

County	Place	2000	2010	Change	% Change
Nuckolls	Lawrence	312	304	-8	-2.6
Nuckolls	Nelson	587	488	-99	-16.9
Nuckolls	Nora	20	21	1	5.0
Nuckolls	Oak	60	66	6	10.0
Nuckolls	Ruskin	195	123	-72	-36.9
Nuckolls	Superior	2,055	1,957	-98	-4.8
Otoe	Burr	66	57	-9	-13.6
Otoe	Douglas	231	173	-58	-25.1
Otoe	Dunbar	237	187	-50	-21.1
Otoe	Lorton	39	41	2	5.1
Otoe	Nebraska City	7,228	7,289	61	0.8
Otoe	Otoe	217	171	-46	-21.2
Otoe	Palmyra	546	545	-1	-0.2
Otoe	Syracuse	1,762	1,942	180	10.2
Otoe	Talmage	268	233	-35	-13.1
Otoe	Unadilla	342	311	-31	-9.1
Pawnee	Burchard	103	82	-21	-20.4
Pawnee	Du Bois	166	147	-19	-11.4
Pawnee	Lewiston	86	68	-18	-20.9
Pawnee	Pawnee City	1,033	878	-155	-15.0
Pawnee	Steinauer	74	75	1	1.4
Pawnee	Table Rock	264	269	5	1.9
Perkins	Elsie	139	106	-33	-23.7
Perkins	Grant	1,225	1,165	-60	-4.9
Perkins	Madrid	265	231	-34	-12.8
Perkins	Venango	175	164	-11	-6.3
Phelps	Atlanta	130	131	1	0.8
Phelps	Bertrand	786	750	-36	-4.6
Phelps	Funk	204	194	-10	-4.9
Phelps	Holdrege	5,636	5,495	-141	-2.5
Phelps	Loomis	397	382	-15	-3.8
Pierce	Foster	63	51	-12	-19.0
Pierce	Hadar	312	293	-19	-6.1
Pierce	McLean	38	36	-2	-5.3
Pierce	Osmond	796	783	-13	-1.6
Pierce	Pierce	1,774	1,767	-7	-0.4
Pierce	Plainview	1,353	1,246	-107	-7.9
Platte	Columbus	20,971	22,111	1,140	5.4
Platte	Cornlea	41	36	-5	-12.2
Platte	Creston	215	203	-12	-5.6
Platte	Duncan	359	351	-8	-2.2
Platte	Humphrey	786	760	-26	-3.3
Platte	Lindsay	276	255	-21	-7.6
Platte	Monroe	307	284	-23	-7.5
Platte	Platte Center	359	336	-23	-6.4
Platte	Tarnov	63	46	-17	-27.0
Polk	Osceola	921	880	-41	-4.5
Polk	Polk	322	322	0	0.0
Polk	Shelby	690	714	24	3.5
Polk	Stromsburg	1,232	1,171	-61	-5.0
Red Willow	Bartley	355	283	-72	-20.3
Red Willow	Danbury	127	101	-26	-20.5

County	Place	2000	2010	Change	% Change
Red Willow	Indianola	642	584	-58	-9.0
Red Willow	Lebanon	70	80	10	14.3
Red Willow	McCook	7,996	7,698	-298	-3.7
Richardson	Barada	28	24	-4	-14.3
Richardson	Dawson	209	146	-63	-30.1
Richardson	Falls City	4,671	4,325	-346	-7.4
Richardson	Humboldt	941	877	-64	-6.8
Richardson	Preston	50	28	-22	-44.0
Richardson	Rulo	226	172	-54	-23.9
Richardson	Salem	138	112	-26	-18.8
Richardson	Shubert	252	150	-102	-40.5
Richardson	Stella	220	152	-68	-30.9
Richardson	Verdon	223	172	-51	-22.9
Rock	Bassett	743	619	-124	-16.7
Rock	Newport	98	97	-1	-1.0
Saline	Crete	6,028	6,960	932	15.5
Saline	De Witt	572	513	-59	-10.3
Saline	Dorchester	615	586	-29	-4.7
Saline	Friend	1,174	1,027	-147	-12.5
Saline	Swanton	106	94	-12	-11.3
Saline	Tobias	158	106	-52	-32.9
Saline	Western	287	235	-52	-18.1
Saline	Wilber	1,761	1,855	94	5.3
Sarpy	Bellevue	44,382	50,137	5,755	13.0
Sarpy	Chalco CDP	10,736	10,994	258	2.4
Sarpy	Gretna	2,355	4,441	2,086	88.6
Sarpy	La Vista	11,699	15,758	4,059	34.7
Sarpy	Offutt AFB CDP	8,901	4,644	-4,257	-47.8
Sarpy	Papillion	16,363	18,894	2,531	15.5
Sarpy	Springfield	1,450	1,529	79	5.4
Saunders	Ashland	2,262	2,453	191	8.4
Saunders	Cedar Bluffs	615	610	-5	-0.8
Saunders	Ceresco	920	889	-31	-3.4
Saunders	Colon	138	110	-28	-20.3
Saunders	Ithaca	168	148	-20	-11.9
Saunders	Leshara	111	112	1	0.9
Saunders	Malmo	109	120	11	10.1
Saunders	Mead	564	569	5	0.9
Saunders	Memphis	106	114	8	7.5
Saunders	Morse Bluff	134	135	1	0.7
Saunders	Prague	346	303	-43	-12.4
Saunders	Valparaiso	563	570	7	1.2
Saunders	Wahoo	3,942	4,508	566	14.4
Saunders	Weston	310	324	14	4.5
Saunders	Yutan	1,216	1,174	-42	-3.5
Scotts Bluff	Gering	7,751	8,500	749	9.7
Scotts Bluff	Henry	162	106	-56	-34.6
Scotts Bluff	Lyman	421	341	-80	-19.0
Scotts Bluff	McGrew	103	105	2	1.9
Scotts Bluff	Melbeta	138	112	-26	-18.8
Scotts Bluff	Minatare	810	816	6	0.7

County	Place	2000	2010	Change	% Change
Scotts Bluff	Mitchell	1,831	1,702	-129	-7.0
Scotts Bluff	Morrill	957	921	-36	-3.8
Scotts Bluff	Scottsbluff	14,732	15,039	307	2.1
Scotts Bluff	Terrytown	646	1,198	552	85.4
Seward	Beaver Crossing	457	403	-54	-11.8
Seward	Bee	223	191	-32	-14.3
Seward	Cordova	127	137	10	7.9
Seward	Garland	247	216	-31	-12.6
Seward	Goehner	186	154	-32	-17.2
Seward	Milford	2,070	2,090	20	1.0
Seward	Pleasant Dale	245	205	-40	-16.3
Seward	Seward ¹	6,319	6,964	645	10.2
Seward	Staplehurst	270	242	-28	-10.4
Seward	Tamora/Tamora CDP	--	58	n/a	n/a
Seward	Utica	844	861	17	2.0
Sheridan	Clinton	30	41	11	36.7
Sheridan	Gordon	1,756	1,612	-144	-8.2
Sheridan	Hay Springs	652	570	-82	-12.6
Sheridan	Pine Ridge CDP	14	--	n/a	n/a
Sheridan	Rushville	999	890	-109	-10.9
Sherman	Ashton	237	194	-43	-18.1
Sherman	Hazard	66	70	4	6.1
Sherman	Litchfield	280	262	-18	-6.4
Sherman	Loup City	996	1,029	33	3.3
Sherman	Rockville	111	106	-5	-4.5
Sioux	Harrison	279	251	-28	-10.0
Stanton	Pilger	378	352	-26	-6.9
Stanton	Stanton	1,627	1,577	-50	-3.1
Thayer	Alexandria	216	177	-39	-18.1
Thayer	Belvidere	98	48	-50	-51.0
Thayer	Bruning	300	279	-21	-7.0
Thayer	Byron	144	83	-61	-42.4
Thayer	Carleton	136	91	-45	-33.1
Thayer	Chester	294	232	-62	-21.1
Thayer	Davenport	339	294	-45	-13.3
Thayer	Deshler	879	747	-132	-15.0
Thayer	Gilead	40	39	-1	-2.5
Thayer	Hebron	1,565	1,579	14	0.9
Thayer	Hubbell	73	68	-5	-6.8
Thomas	Halsey	59	76	17	28.8
Thomas	Seneca	51	33	-18	-35.3
Thomas	Theford	211	188	-23	-10.9
Thurston	Macy CDP	956	1,023	67	7.0
Thurston	Pender	1,148	1,002	-146	-12.7
Thurston	Rosalie	194	160	-34	-17.5
Thurston	Thurston	125	132	7	5.6
Thurston	Walthill	909	780	-129	-14.2
Thurston	Winnebago	768	774	6	0.8
Valley	Arcadia	359	311	-48	-13.4
Valley	Elyria	54	51	-3	-5.6
Valley	North Loup	339	297	-42	-12.4

County	Place	2000	2010	Change	% Change
Valley	Ord	2,269	2,112	-157	-6.9
Washington	Arlington	1,197	1,243	46	3.8
Washington	Blair	7,512	7,990	478	6.4
Washington	Fort Calhoun	856	908	52	6.1
Washington	Herman	310	268	-42	-13.5
Washington	Kennard	371	361	-10	-2.7
Washington	Washington	126	150	24	19.0
Wayne	Carroll	238	229	-9	-3.8
Wayne	Hoskins	283	285	2	0.7
Wayne	Sholes	24	21	-3	-12.5
Wayne	Wayne	5,583	5,660	77	1.4
Wayne	Winside	468	427	-41	-8.8
Webster	Bladen	291	237	-54	-18.6
Webster	Blue Hill	867	936	69	8.0
Webster	Cowles	48	30	-18	-37.5
Webster	Guide Rock	245	225	-20	-8.2
Webster	Red Cloud	1,131	1,020	-111	-9.8
Wheeler	Bartlett	128	117	-11	-8.6
Wheeler	Ericson	104	92	-12	-11.5
York	Benedict	278	234	-44	-15.8
York	Bradshaw	336	273	-63	-18.8
York	Gresham	270	223	-47	-17.4
York	Henderson	986	991	5	0.5
York	Lushton	33	30	-3	-9.1
York	McCool Junction	385	409	24	6.2
York	Thayer	71	62	-9	-12.7
York	Waco	256	236	-20	-7.8
York	York	8,081	7,766	-315	-3.9