



Saint Margaret Mary (SMM)



DODGE CAMPUS SHUTTLE MAP

402.554.2800 | unomaha.edu

TO SCOTT CAMPUS (0.75 MILES)
18 MIN WALK | 5 MIN BIKE

BUILDING KEY

- | | |
|---|---|
| 1 Allwine Hall (AH) | 20 Resource Conservation & Recovery Area (RCRA) |
| 2 Arts & Sciences Hall (ASH) | 21 Roskens Hall (RH) |
| 3 Biomechanics Research Building (BRB) | 22 Sapp Fieldhouse (SFH) |
| 4 Caniglia Field (CF) | 23 Sculpture & Ceramics Studio (SCS) |
| 5 Central Utilities Plant (CUP) | 24 Strauss Performing Arts Center (SPAC) |
| 6 Child Care Center (CCC) | 25 Thompson Alumni Center (TAC) |
| 7 College of Public Affairs & Community Service (CPACS) | 26 University Village (UV) |
| 8 Barbara Weitz Community Engagement Center (Weitz CEC) | 27 Weber Fine Arts Building (WFAB) |
| 9 Criss Library (CL) | 28 Hayden House (HH) |
| 10 Durham Science Center (DSC) | 29 West Parking Garage (WPG) |
| 11 East Parking Garage (EPG) | |
| 12 Eppley Administration Building (EAB) | |
| 13 Health & Kinesiology Building (H&K) | |
| 14 Henningson Memorial Campanile (HMC) (clock tower) | |
| 15 Kayser Hall (KH) | |
| 16 Landscape Services (LS) | |
| 17 Maverick Village (MV) | |
| 18 Milo Bail Student Center (MBSC) | |
| 19 Pep Bowl (open space) | |

TRANSPORTATION/SHUTTLE ROUTE KEY

- | | | |
|------------------------------|--------------------------------------|---------------------------|
| | | |
| SCOTT CROSSING/CRISS LIBRARY | PACIFIC PARKING GARAGE/CRISS LIBRARY | SCOTT COURT/CRISS LIBRARY |
| | | |
| NEWMAN CENTER/MAMMEL/H&K | METRO BUS ROUTE (2) | |







SCOTT CAMPUS SHUTTLE MAP

402.554.2800 | unomaha.edu

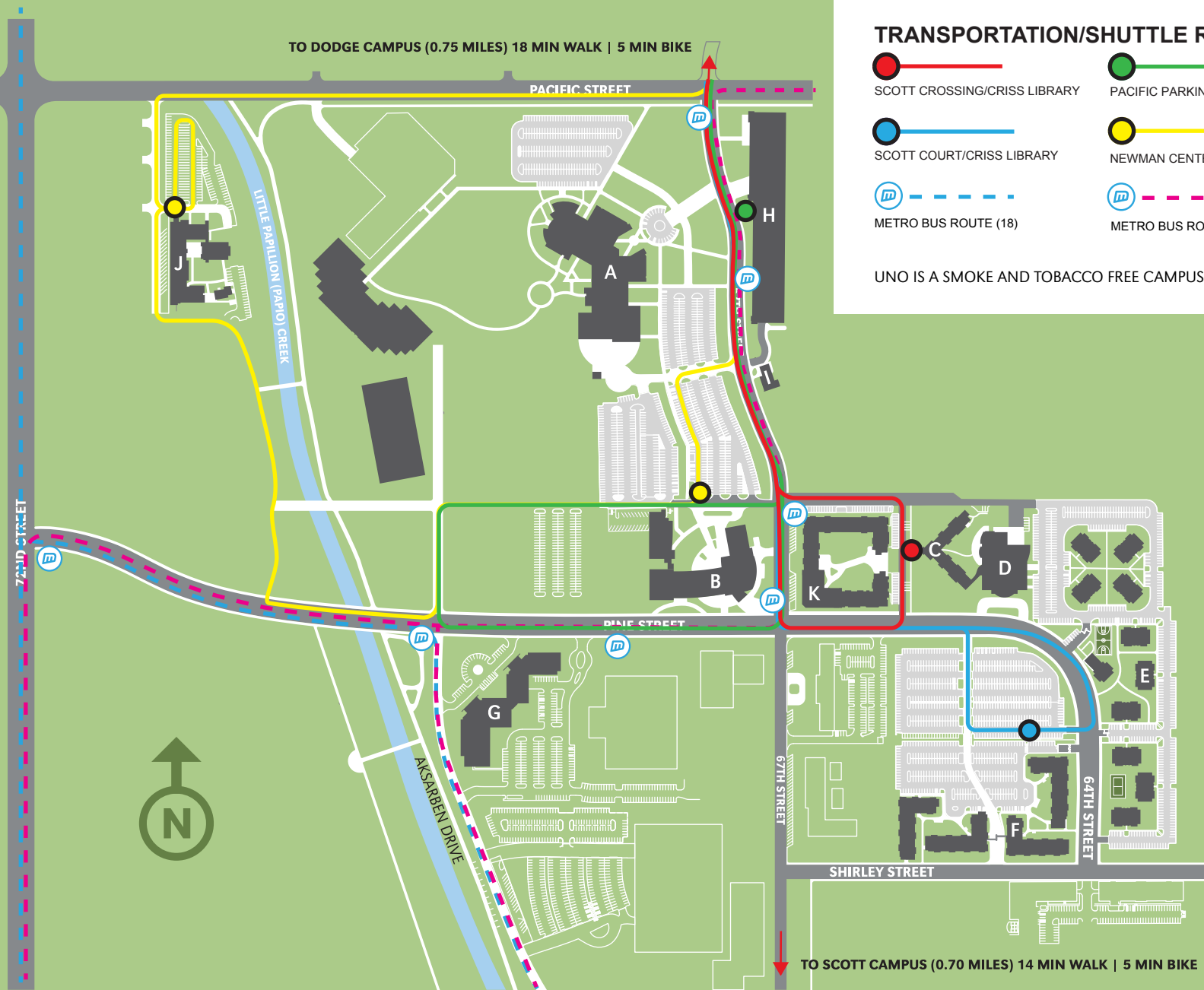
BUILDING KEY

- | | | | |
|---|-------------------------------|---|---------------------------------|
| A | Peter Kiewit Institute (PKI) | F | Scott Court (SC) |
| B | Mammel Hall (MH) | G | Scott Technology Center (STC) |
| C | Scott Residence Hall (SRH) | H | Pacific Street Garage (PSG) |
| D | Scott Conference Center (SCC) | I | Parking Services (PS) |
| E | Scott Village (SV) | J | Newman Center (NC) |
| | | K | Maverick Landing/Scott Crossing |

TRANSPORTATION/SHUTTLE ROUTE KEY

- | | | | |
|---|------------------------------|---|--------------------------------------|
|  | SCOTT CROSSING/CRISS LIBRARY |  | PACIFIC PARKING GARAGE/CRISS LIBRARY |
|  | SCOTT COURT/CRISS LIBRARY |  | NEWMAN CENTER/MAMMEL/H&K |
|  | METRO BUS ROUTE (18) |  | METRO BUS ROUTE (11) |

UNO IS A SMOKE AND TOBACCO FREE CAMPUS | UPDATED 08/22



UNIVERSITY OF NEBRASKA AT OMAHA




SCOTT CAMPUS SHUTTLE MAP

402.554.2800 | unomaha.edu

BUILDING KEY

- A Baxter Arena
- B Tal Anderson Field
- C Connie Claussen Field

TRANSPORTATION/SHUTTLE ROUTE KEY

-  METRO BUS ROUTE (11)
-  METRO BUS ROUTE (15)
-  METRO BUS ROUTE (18)

UNO IS A SMOKE AND TOBACCO FREE CAMPUS
UPDATED 08/22

